

Northern Pacific Railway

Tacoma Division

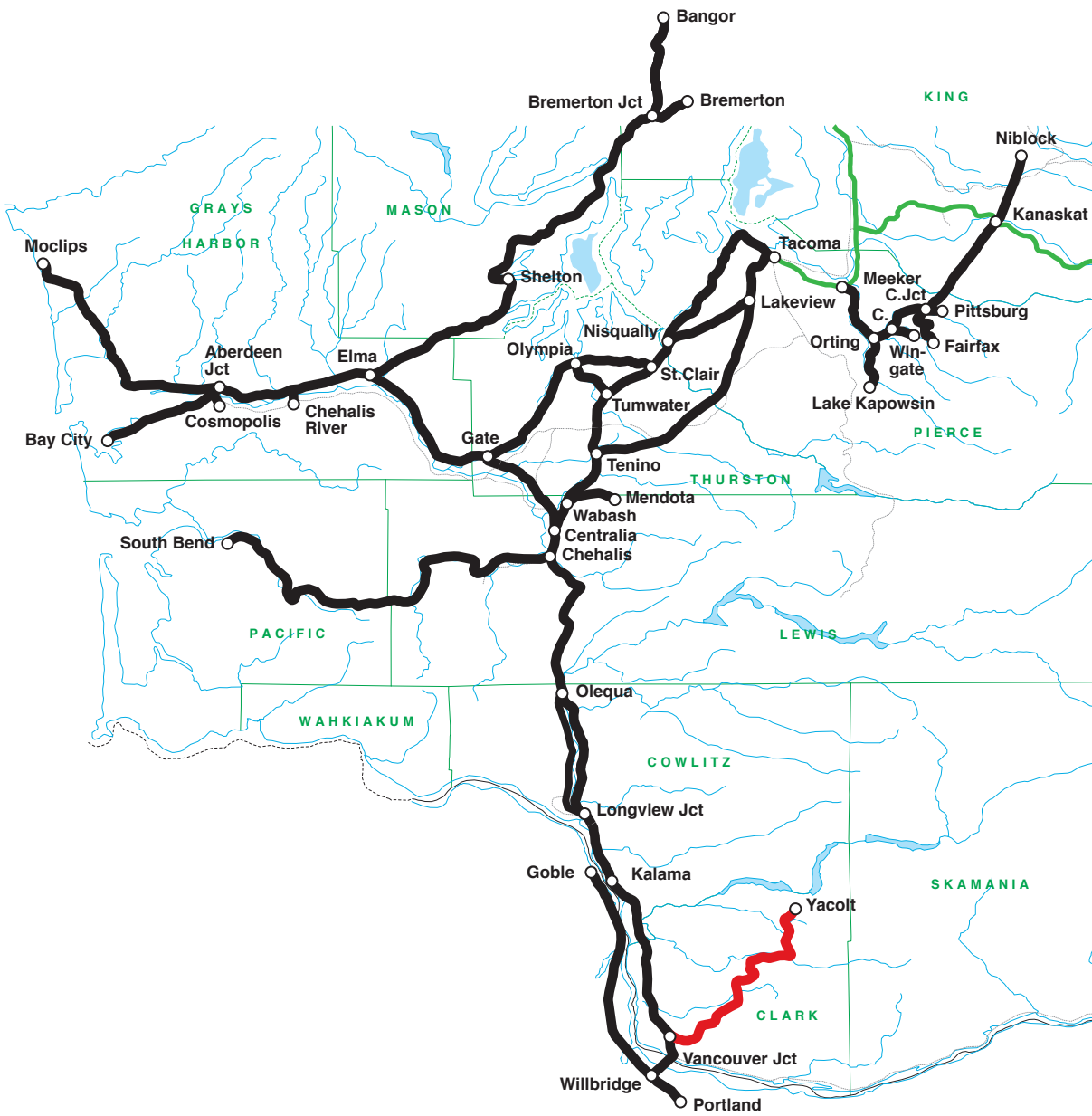
Yacolt Branch

Title Plats 1 to 46 & index

Stations 0 to 1441

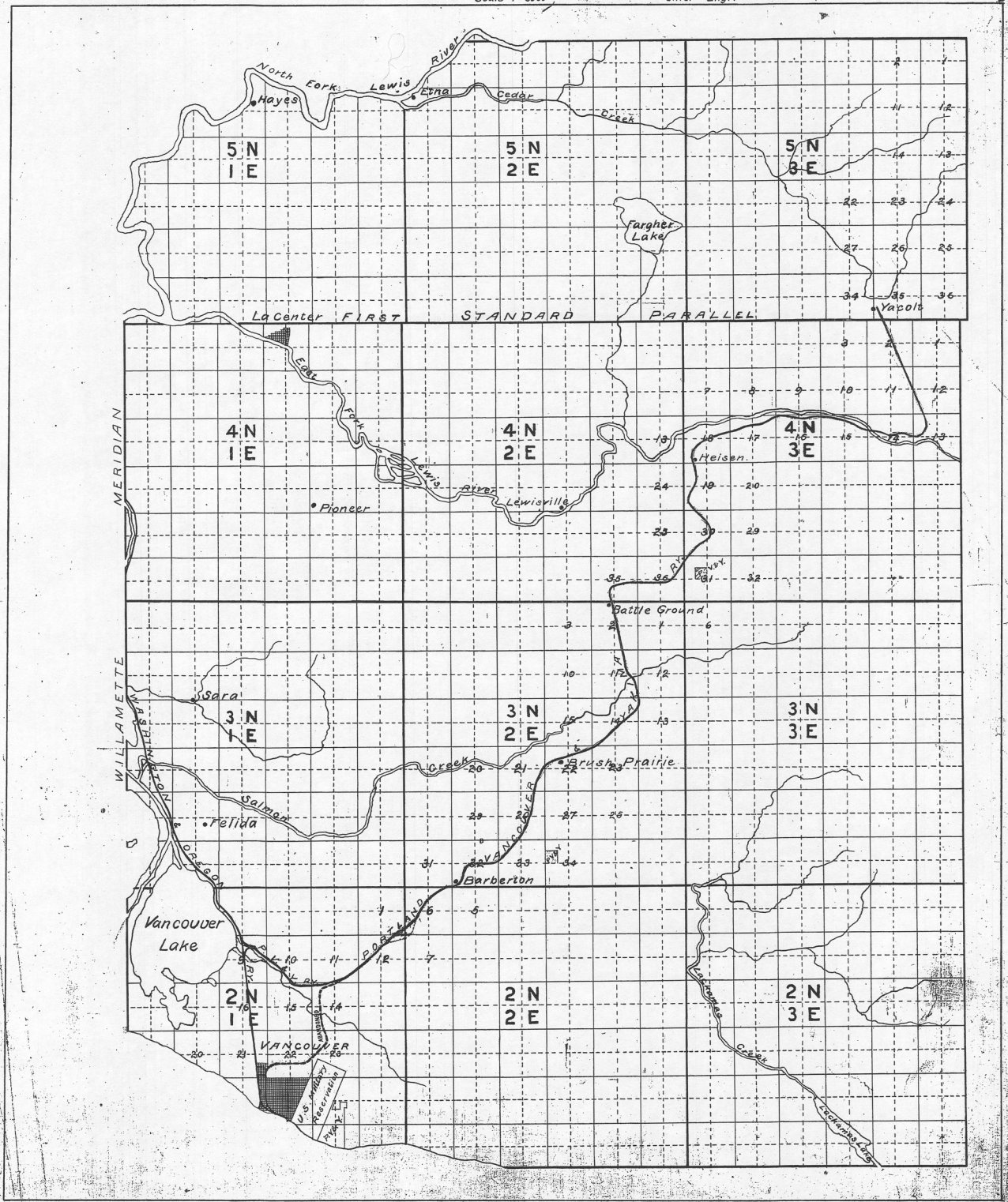
Mile Posts 0 to 26+

Yacolt Branch



Yacolt Branch TacS22index

MAP SHOWING GENERAL LOCATION
 PORTLAND VANCOUVER & YAKIMA RY.
 IN CLARK COUNTY WASHINGTON
 Vancouver Wash July 2, 1903. F. M. Ketterring
 Scale 1"=3300' Chief Engr.



General map

Yacolt Branch TacS22P01

Form 2085

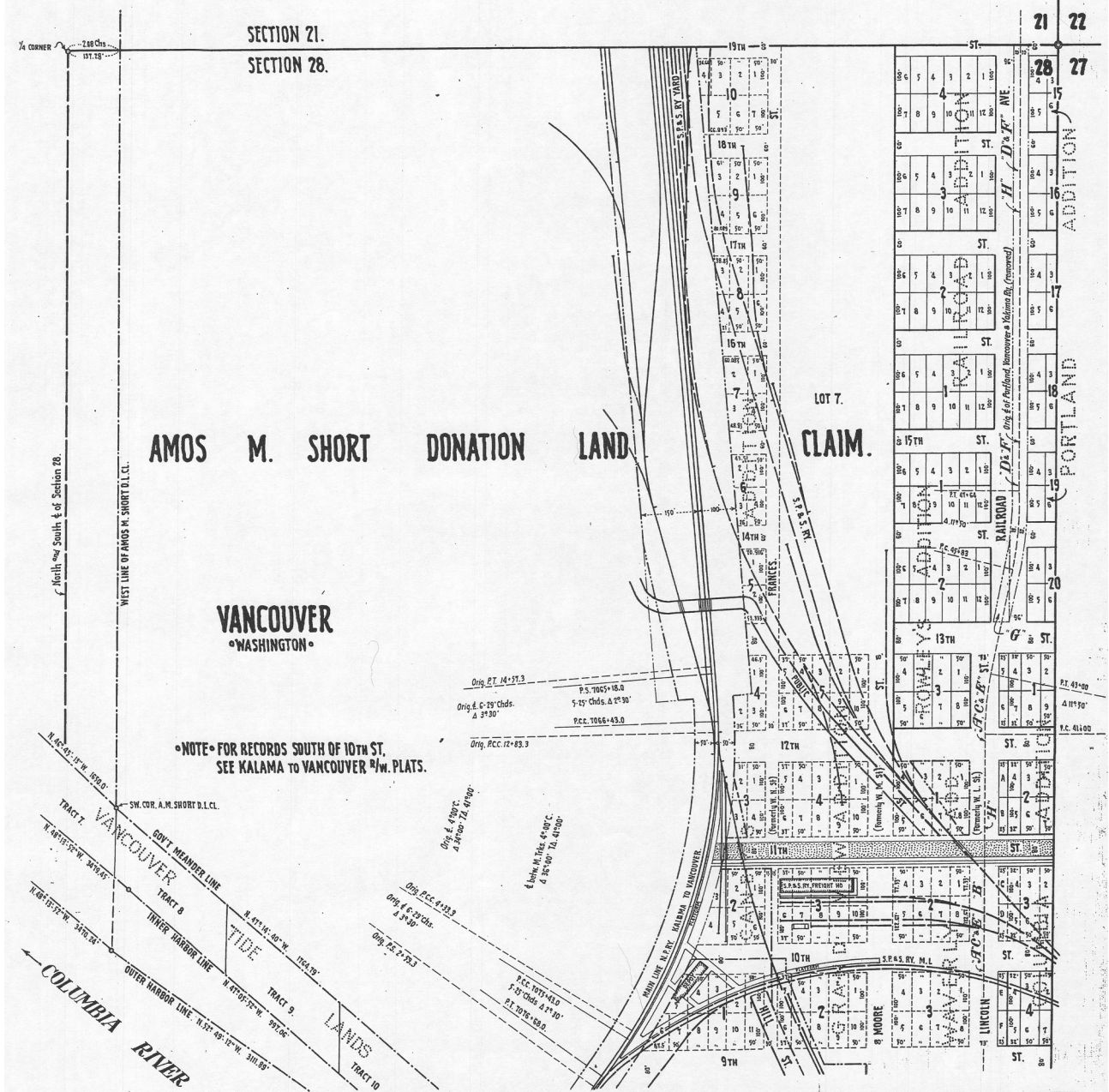
Scale 200 ft. = 1 Inch

N. P. R.

(Yacolt Branch Deed File) Yacolt Branch Right of Way Plat

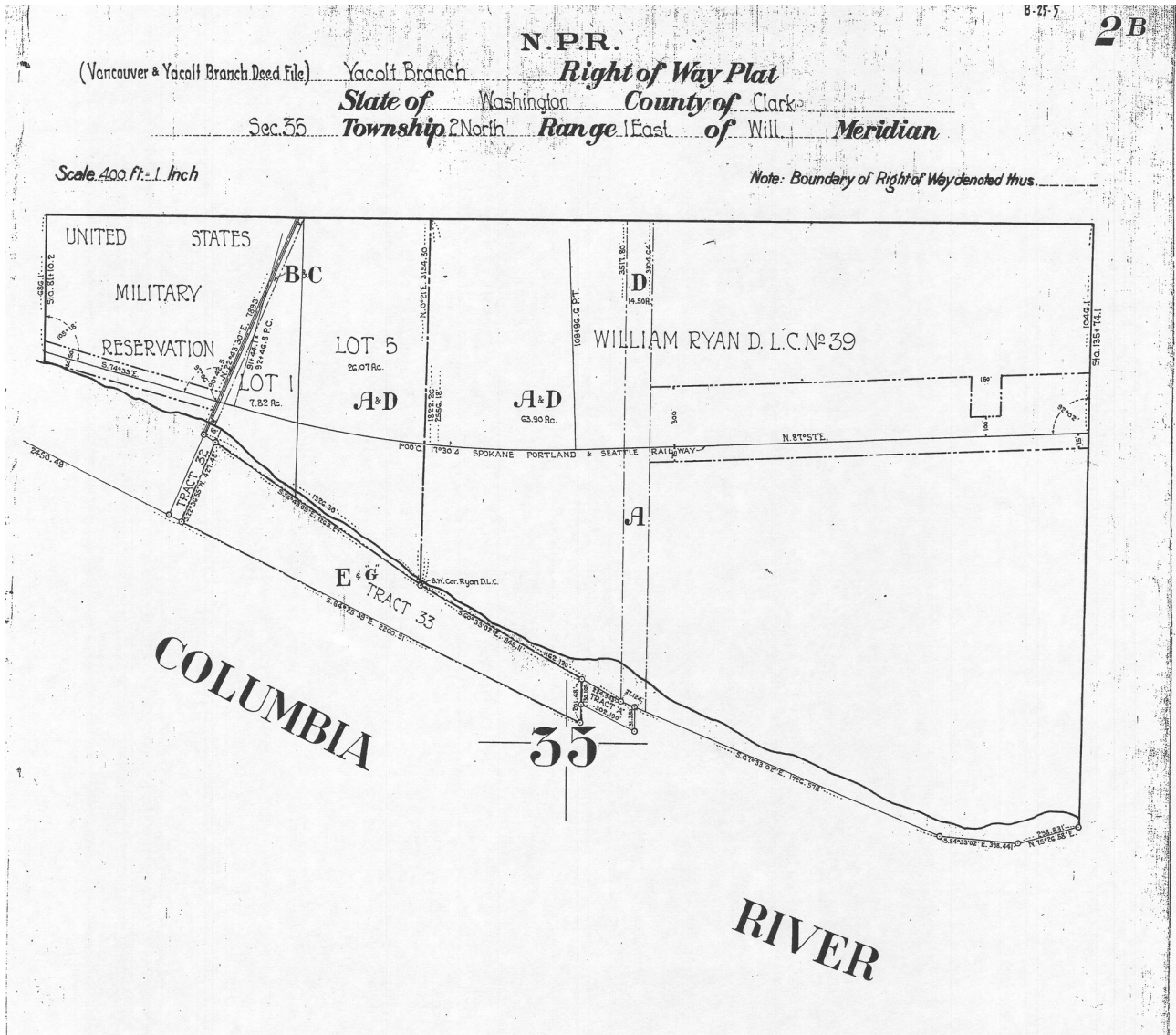
State of Washington County of Clarke (now Clark)

NE¹/₄ of Section 28 Township 7 North Range 1 East of Willamette Meridian



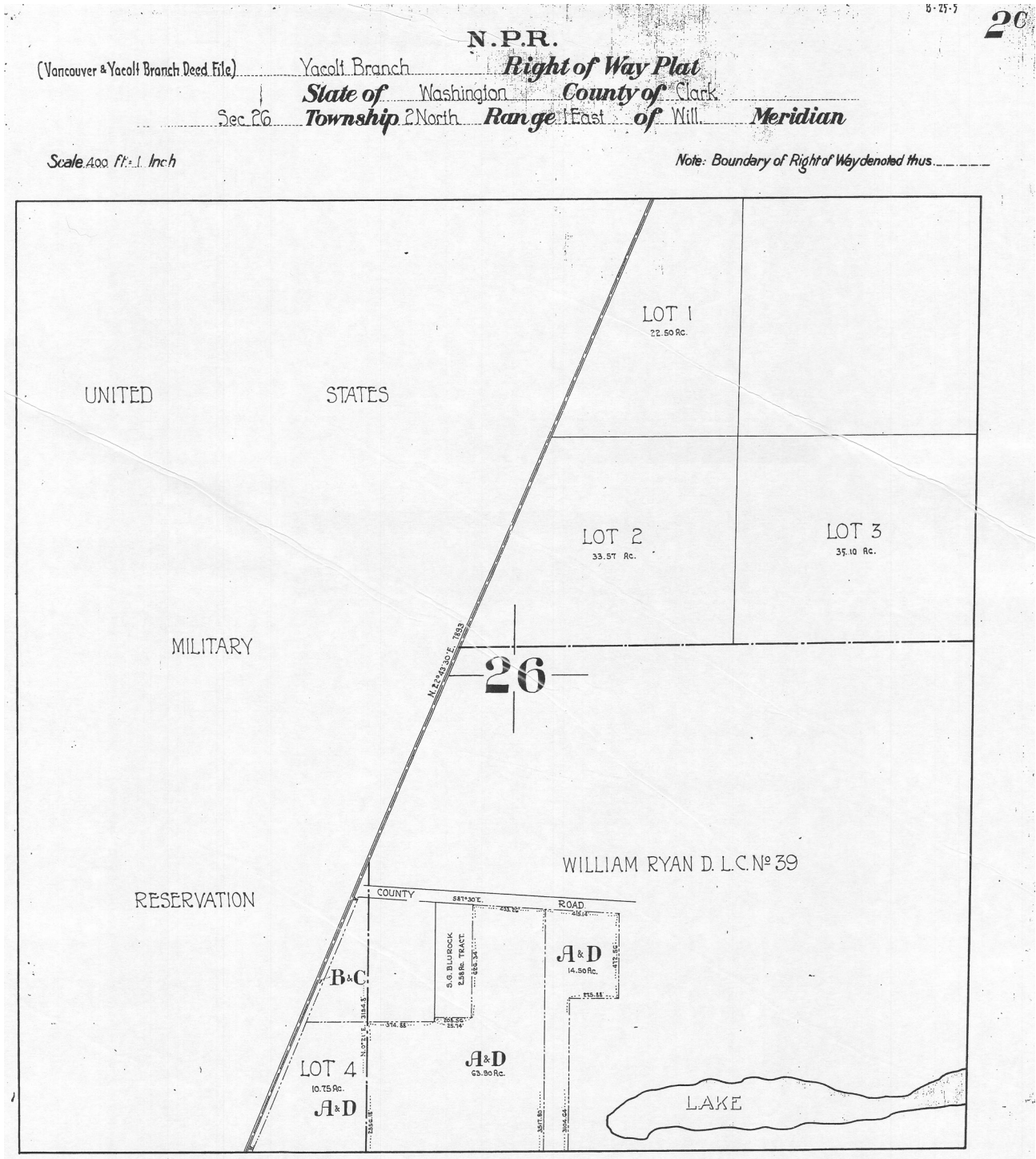
Original line 9th Street to 19th Street

Yacolt Branch TacS22P02



Property along the river - no rails

Yacolt Branch TacS22P02.1



Property in Section 26 - no rails

Yacolt Branch TacS22P03

B-25-5

3

N.P.R.

(Vancouver & Yacolt Branch Deed File) *Yacolt Branch* *Right of Way Plat*
State of Washington *County of Clark*
Section 21 *Township 2 North Range 1 East of Willamette Meridian*

Scale 400ft. 1 Inch

Note: Boundary of Right of Way denoted thus: - - - - -



Original line - 19th Street to Markle Street - VANCOUVER

Yacolt Branch TacS22P04

B-25-7

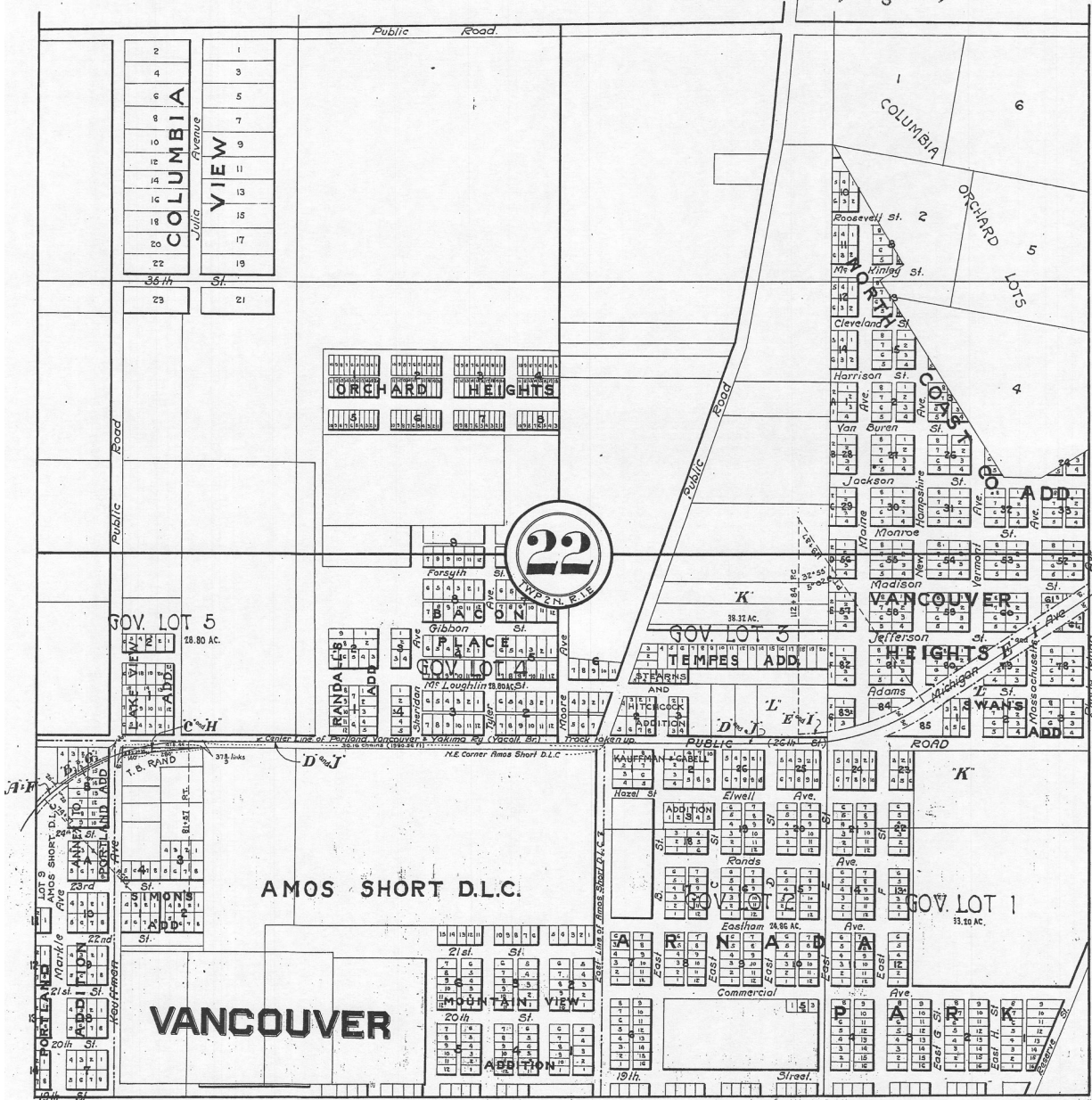
4

N.P.R.

(Vancouver & Yacolt Branch Deed File) *Yacolt Branch* *Right of Way Plat*
 State of Washington County of Clark
 Section 22 Township 2 North Range 1 East of Willamette Meridian

Scale 400ft. 1 Inch

Note: Boundary of Right of Way denoted thus - - - - -



Original line Markle Street to Rhode Island Avenue - VANC.

Yacolt Branch TacS22P05

B-25-5

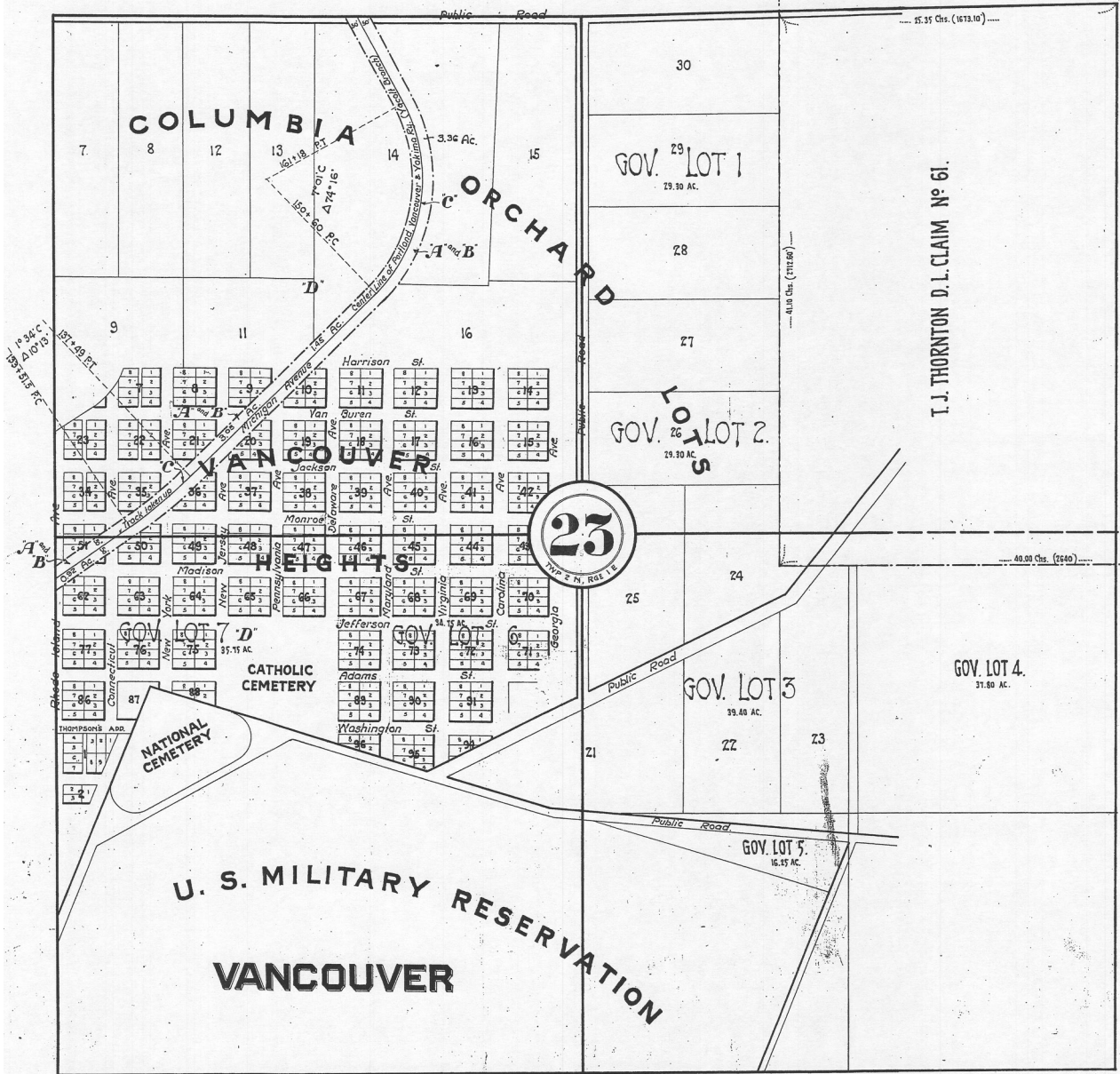
5

N.P.R.

(Vancouver & Yacolt Branch Deed File) *Yacolt Branch* **Right of Way Plat**
 State of Washington County of Clark
 Section 23 Township 2 North Range 1 East of Willamette Meridian

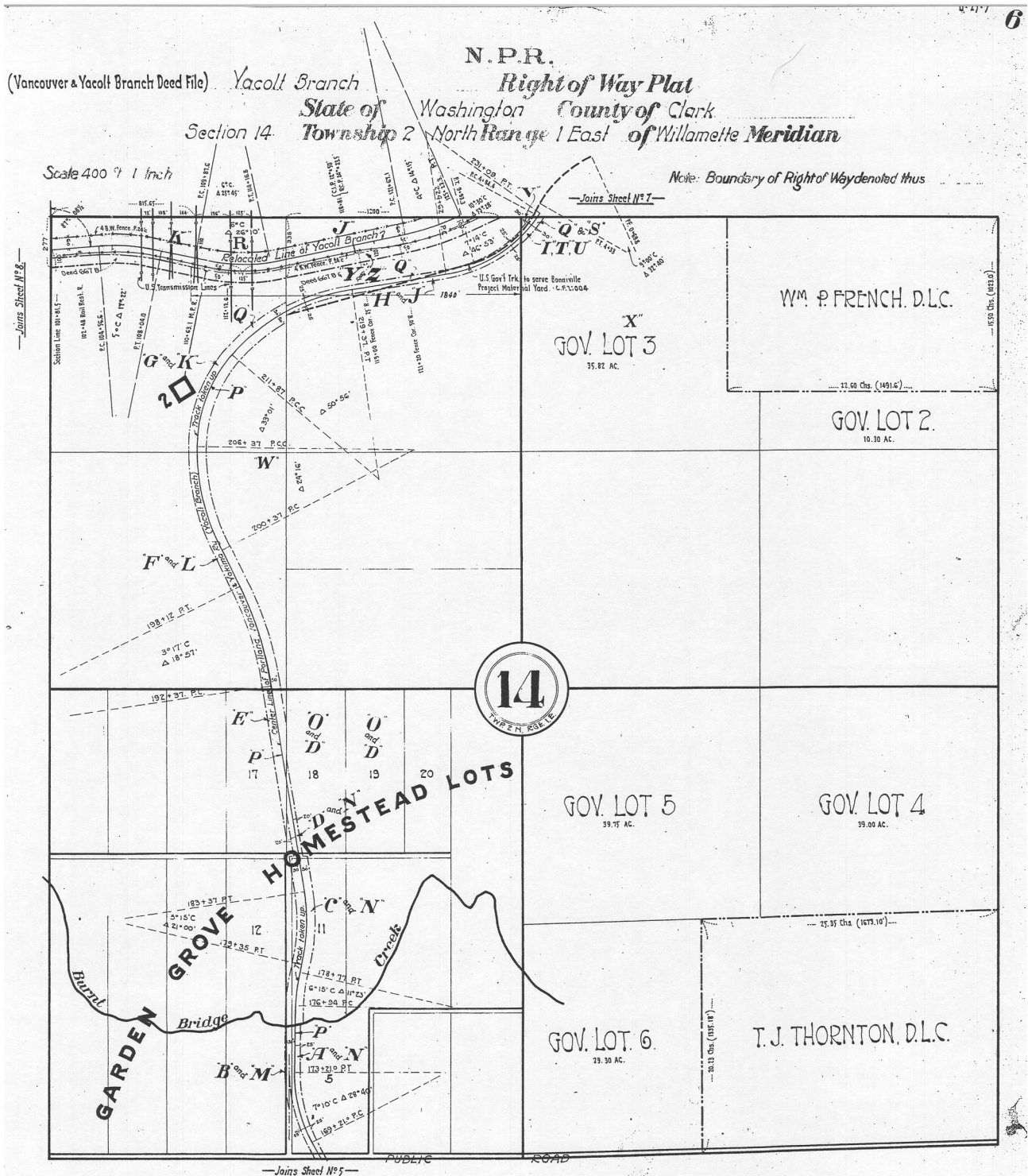
Scale 400 ft. = 1 Inch

Note: Boundary of Right of Way denoted thus: ---



Original line ~130 to 169 - R.I. Ave to sec line - VANCOUVER

Yacolt Branch TacS22P06



Original line 169 to 230 (near junction) - MP 2
 Revised line 101 to 124

Yacolt Branch TacS22P07

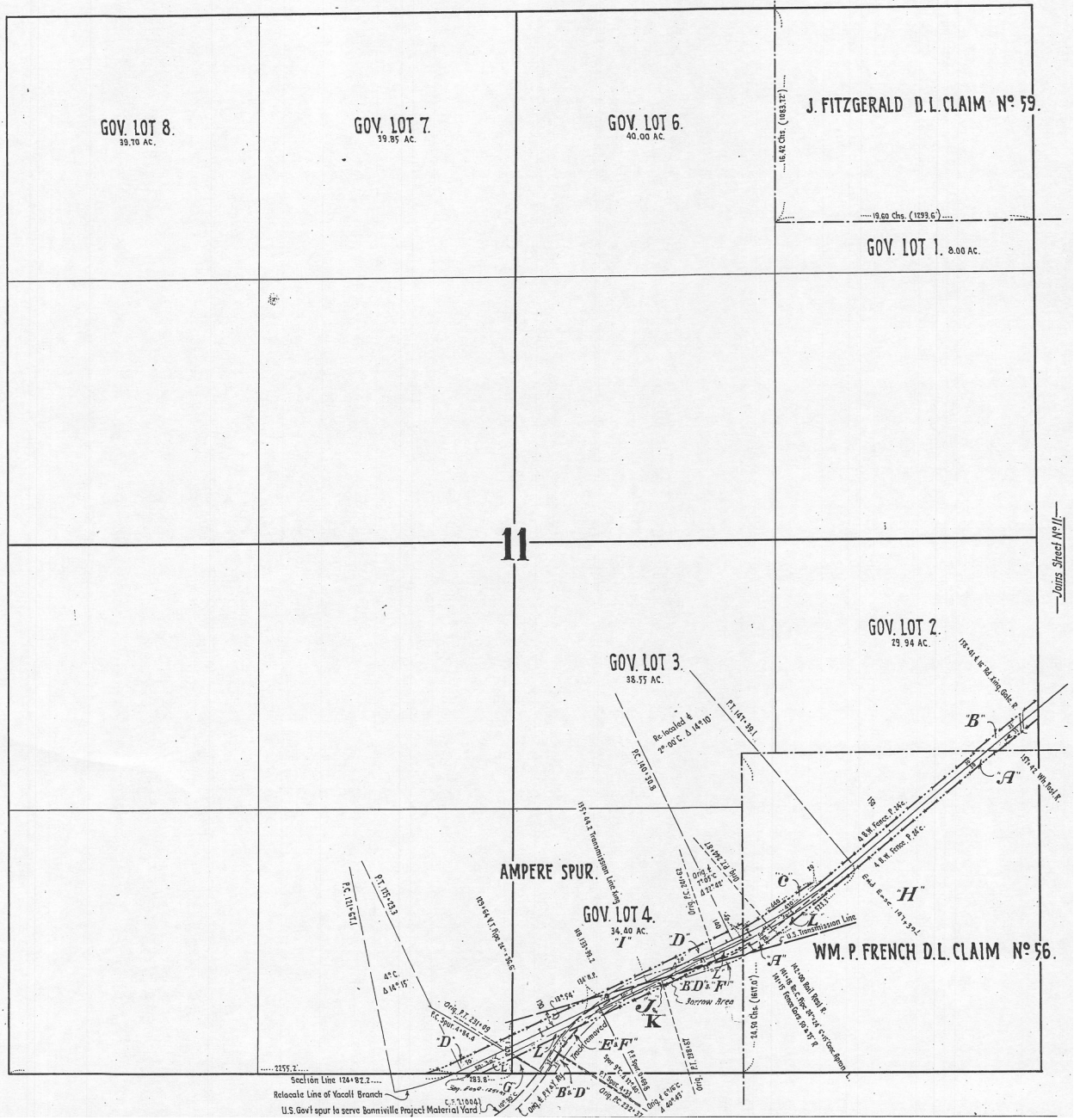
Form 2085

7

Scale...400 ft...1 Inch

N. P. Ry.

(Vancouver & Yacolt Branch Deed File) Yacolt Branch *Right of Way Plat*
 State of Washington County of Clark
 Section 11 Township 2 North Range 1 East of Willamette Meridian



Original line 230 to ~245 (junction) - MP 2+
 Revised line 124 to 159 - MP 2+ (sheet 11 is next)

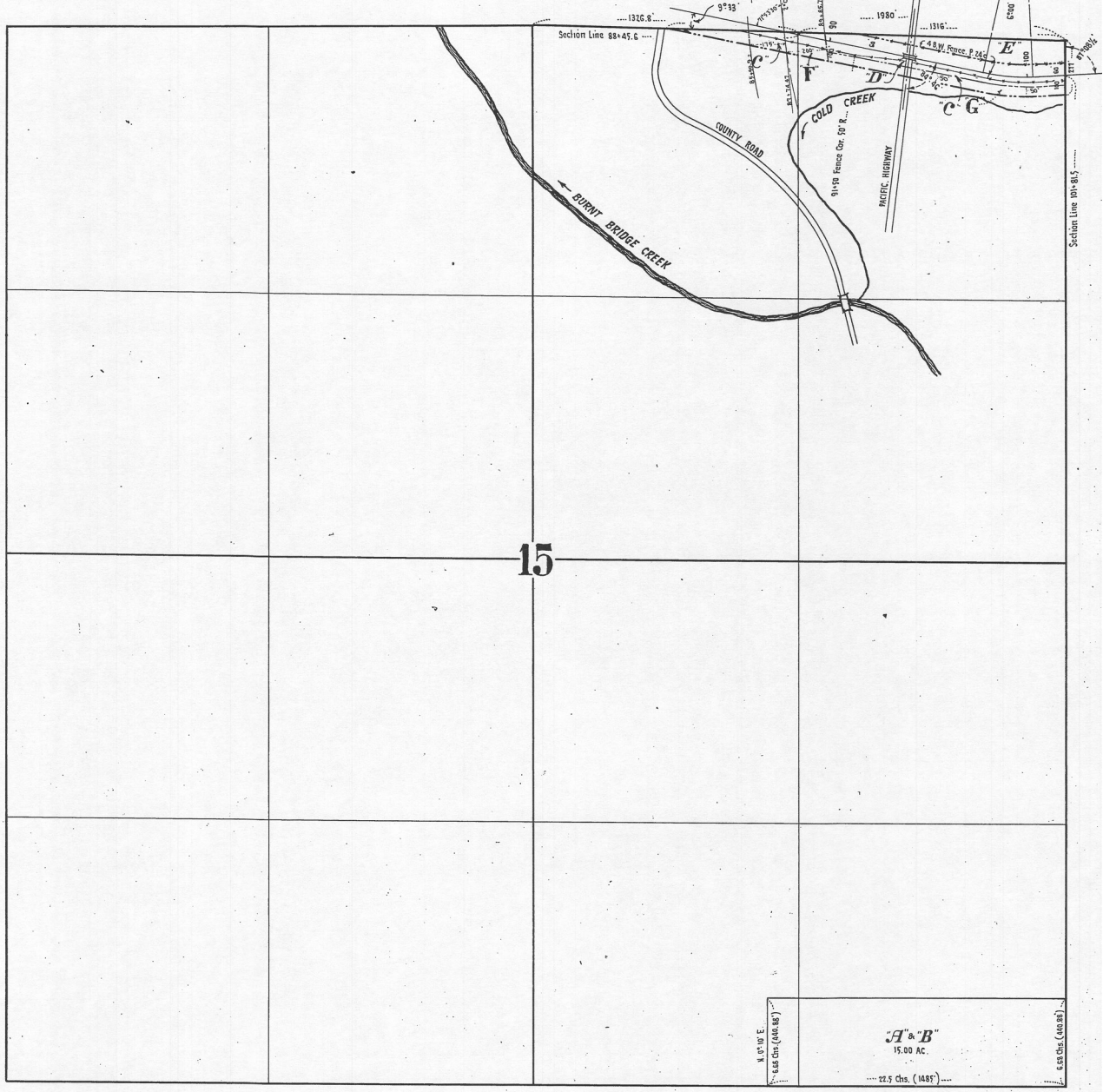
Yacolt Branch TacS22P08

Form 2085

Scale 400 ft. = 1 Inch

N. P. Ry.

(Vancouver & Yacolt Branch Deed File) Yacolt Branch Right of Way Plat
 State of Washington County of Clark
 Section 15 Township 2 North Range 1 East of Willamette Meridian



88 to 101 - MP 1+

Yacolt Branch TacS22P09

Form 2085

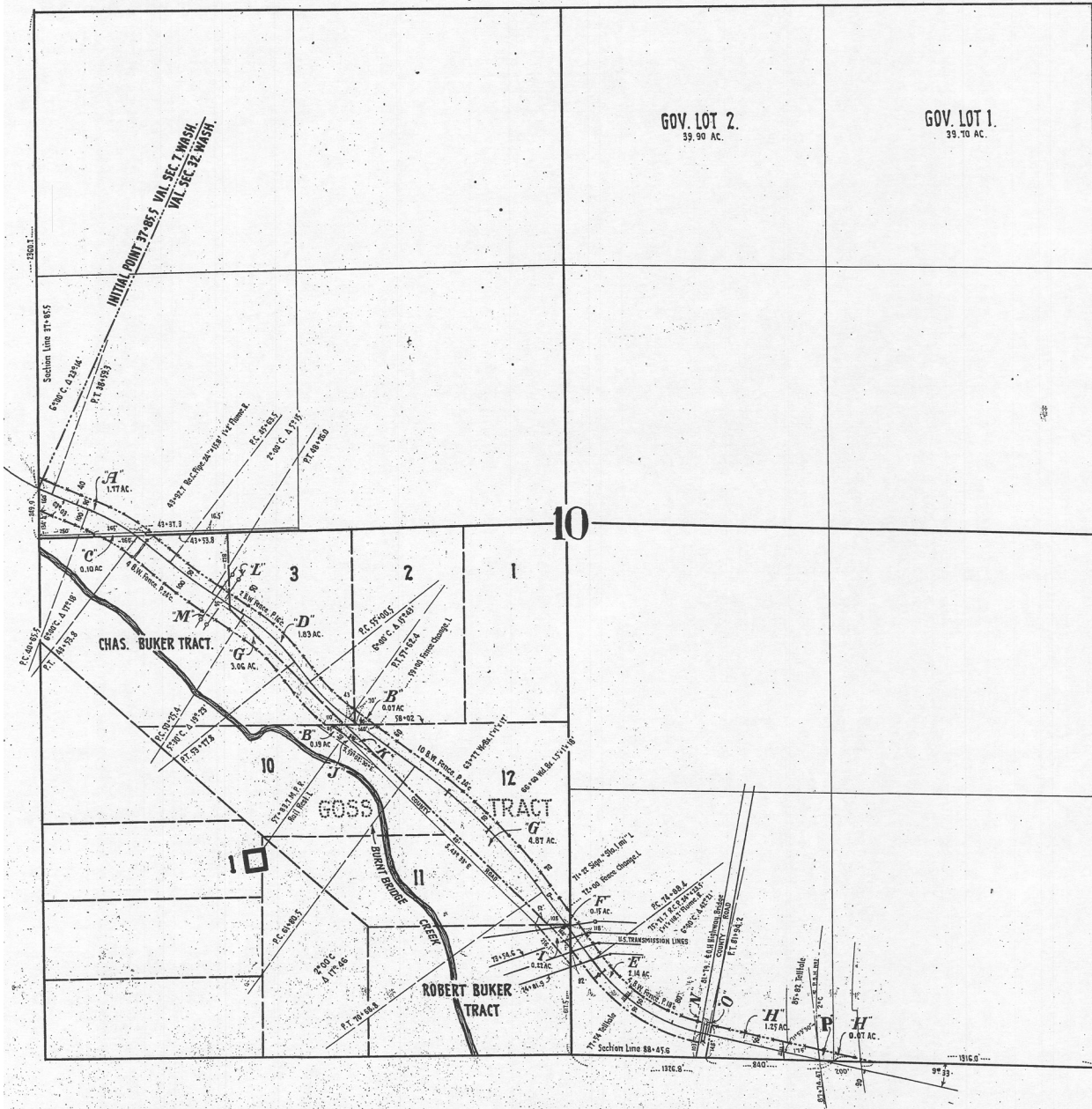
B-25-5

9

Scale 400 ft. = 1 Inch

N. P. Ry.

(Vancouver & Yacolt Branch Deed File) Yacolt Branch Right of Way Plat
State of Washington County of Clark
Section 10 Township 2 North Range 1 East of Willamette Meridian



37 to 88 - MP 1 (continued in Sheet 8)

Yacolt Branch TacS22P10

Form 2085

U-25-5

10

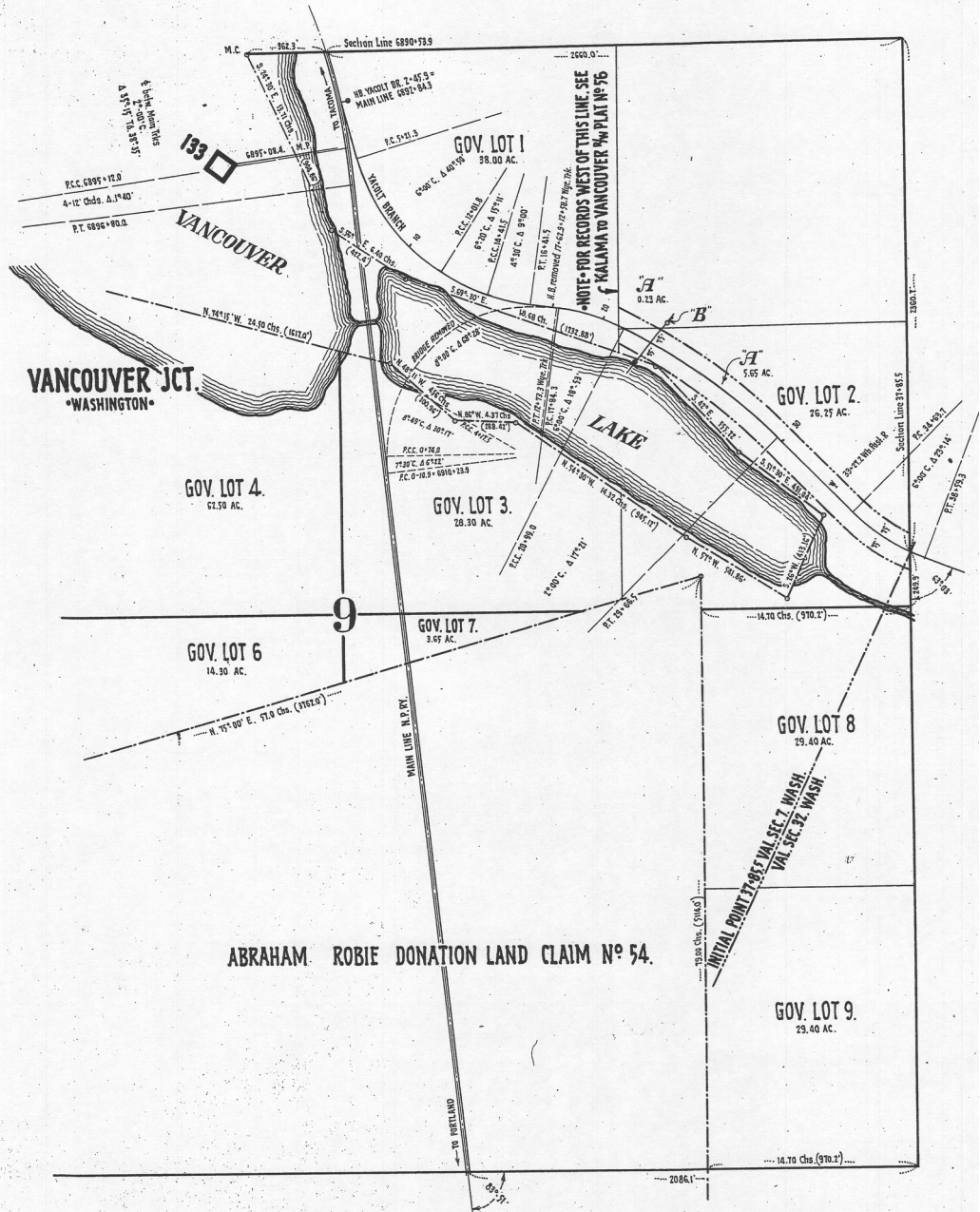
Scale 400 ft. = 1 Inch

N. P. Ry.

(Vancouver & Yacolt Branch Deed File) Yacolt Branch Right of Way Plat

State of Washington County of Clark

Section 9 Township 2 North Range 1 East of Willamette Meridian



(0) 2 to 37 - MP 0 (revised line 1903) - VANCOUVER JCT -
(continued in Sheet 9)

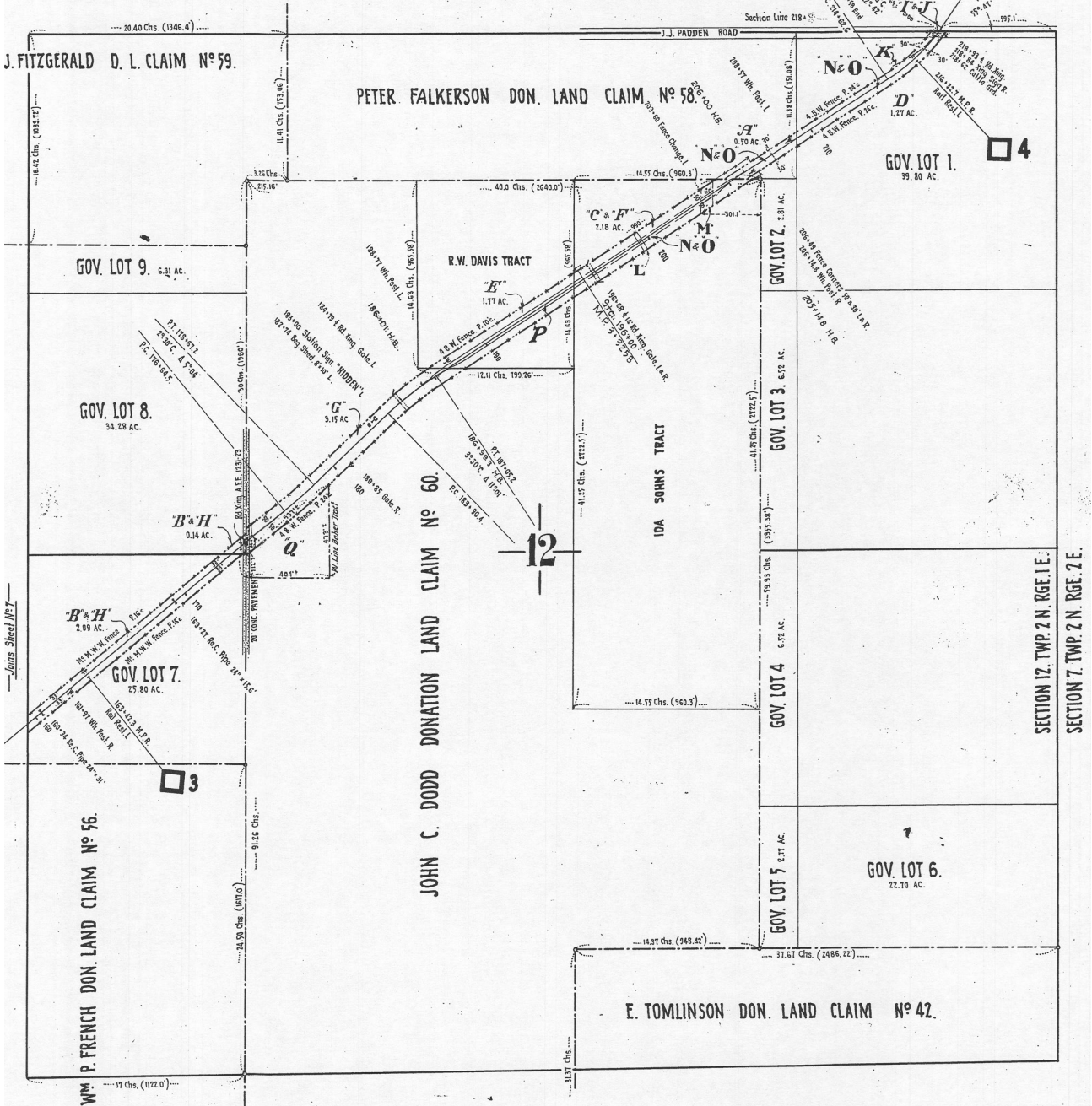
Yacolt Branch TacS22P11

Form 2085

Scale 400 ft. = 1 Inch

N. P. Ry.

(Vancouver & Yacolt Branch Deed File) Yacolt Branch Right of Way Plat
 State of Washington County of Clark
 Section 12 Township 2 North Range 1 East of Willamette Meridian



159 to 218 - MP 3 & 4 (continued from sheet 7)

Yacolt Branch TacS22P12

Form 2085

12

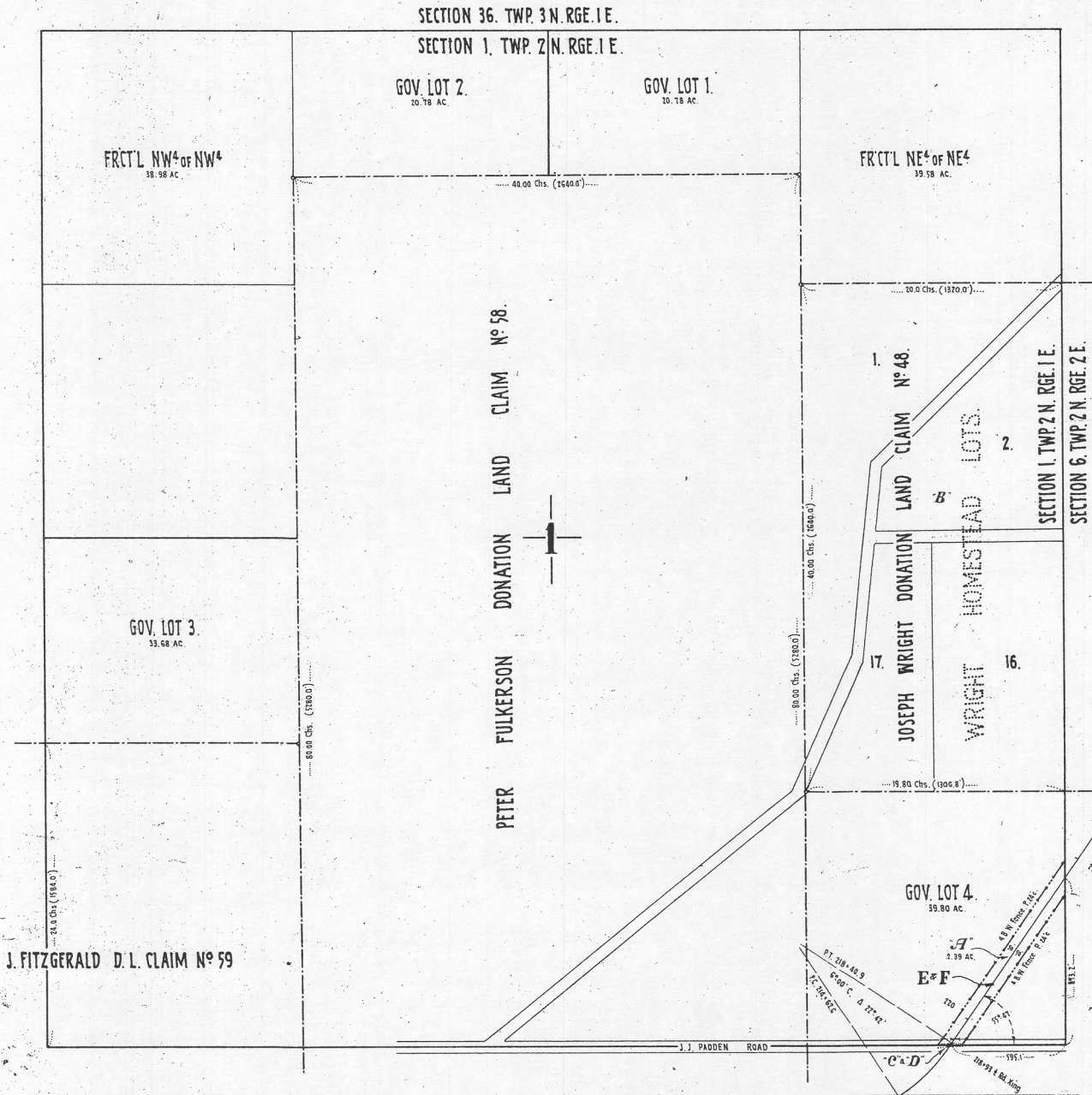
Scale 400 ft. = 1 Inch

N. P. Ry.

(Vancouver & Yacolt Branch Deed File) Yacolt Branch *Right of Way Plat*

State of Washington County of Clark

Section 1 Township 2 North Range 1 East of Willamette Meridian



218 to 229 - MP 4+

Yacolt Branch TacS22P13

Form 2085

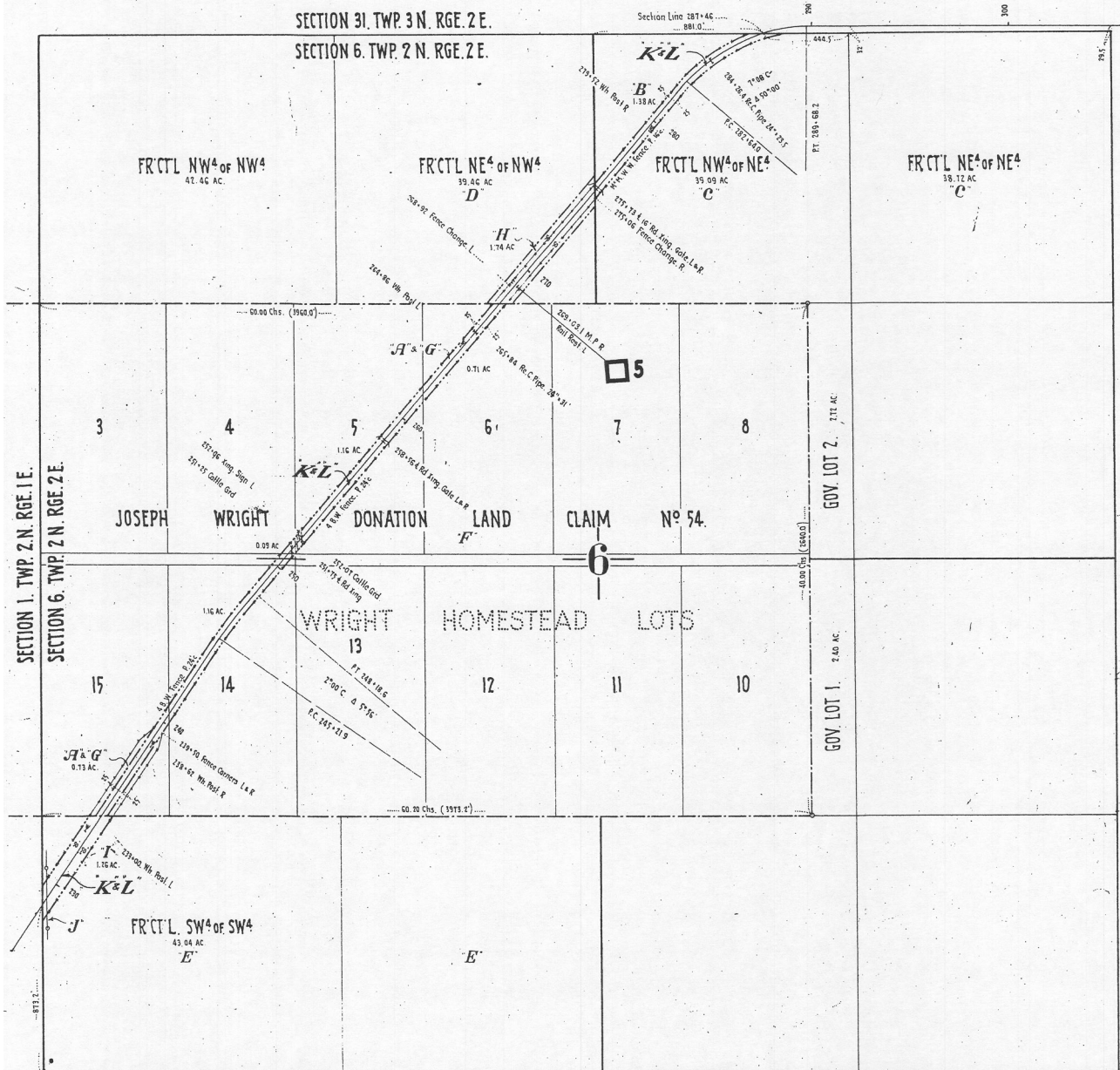
B-25-5

13

Scale 400 ft. 1. Inch

N. P. Ry.

(Vancouver & Yacolt Branch Deed File) Yacolt Branch *Right of Way Plat*
 State of Washington County of Clark
 Section 6 Township 2 North Range 2 East of Willamette Meridian



229 to 287 - MP 5

Yacolt Branch TacS22P14

Form 2085

B-25-5

14

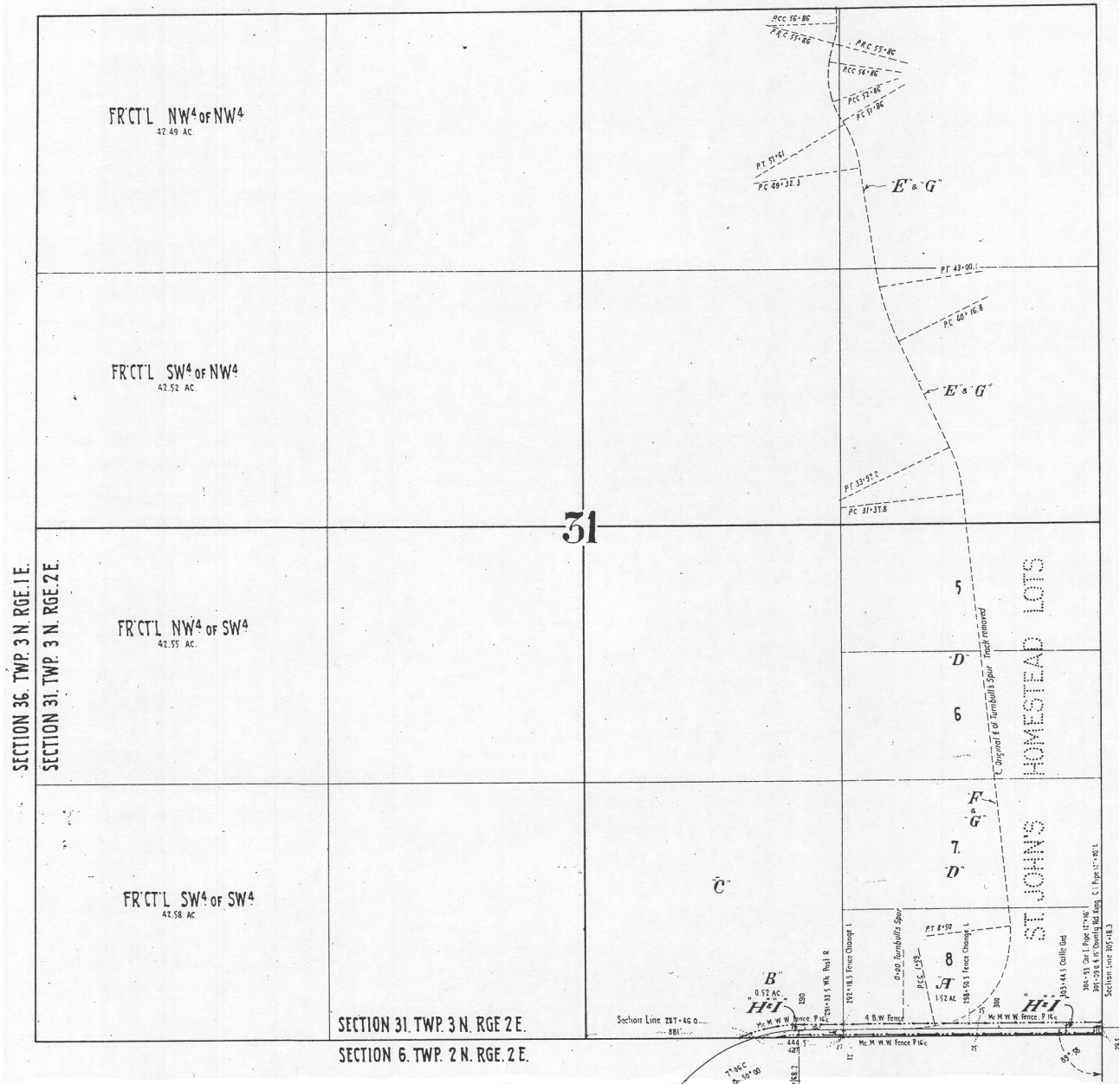
Scale 400 ft. 1 Inch

N. P. Ry.

(Vancouver & Yacolt Branch Deed File) Yacolt Branch Right of Way Plat

State of Washington County of Clark

Section 31 Township 3 North Range 2 East of Willamette Meridian



287 to 305 - MP 5+ (& Turnbull Spur)

Yacolt Branch TacS22P15

Form 2085

B-25-7

15

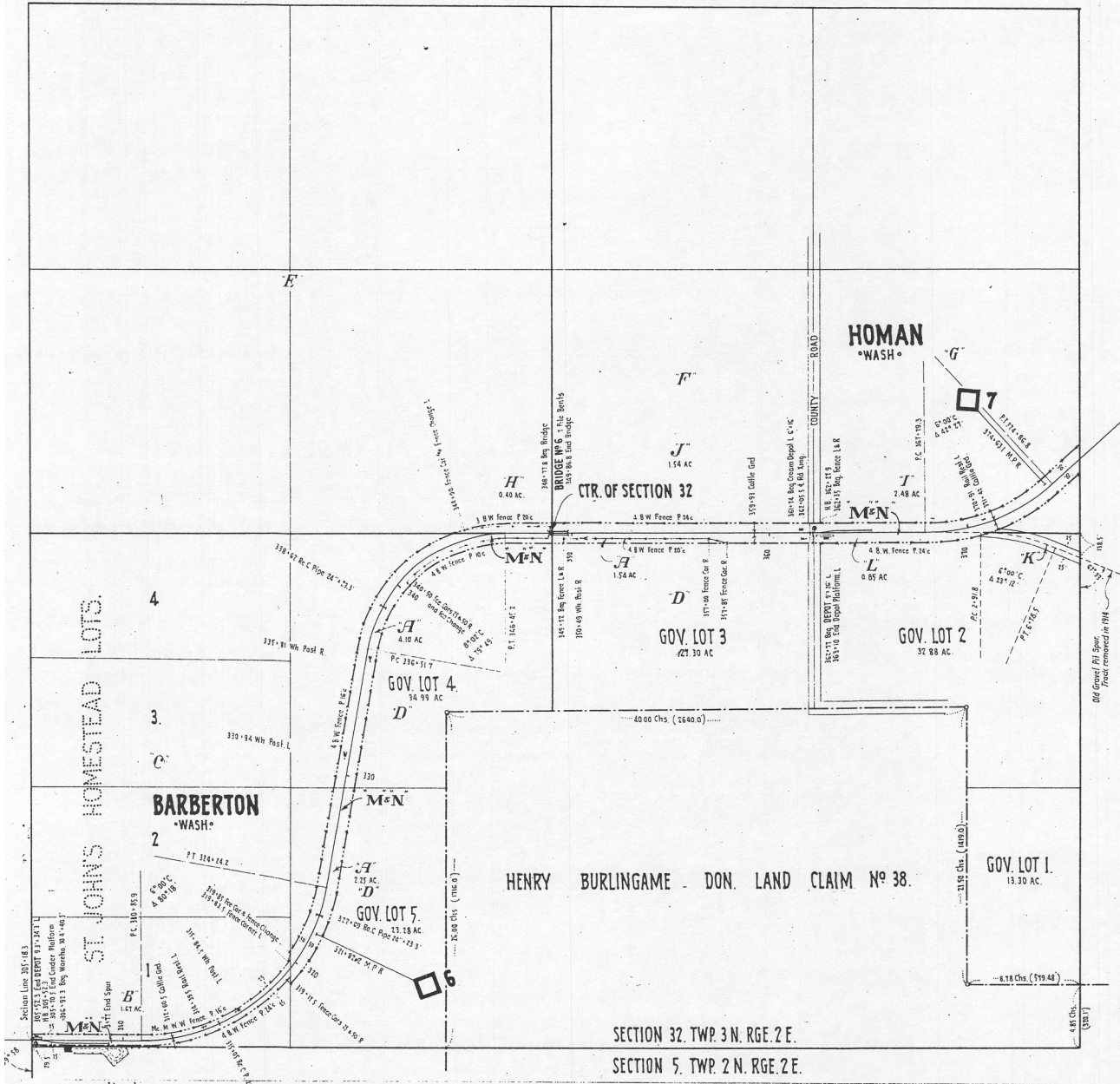
Scale 400 ft. = 1 Inch

N. P. Ry.

(Vancouver & Yacolt Branch Deed File) Yacolt Branch Right of Way Plat

State of Washington County of Clark

Section 32 Township 3 North Range 2 East of Willamette Meridian



305 to 376 - MP 6 & 7 - BARBERTON & HOMAN

Yacolt Branch TacS22P16

Form 2085

B-25-5.

16

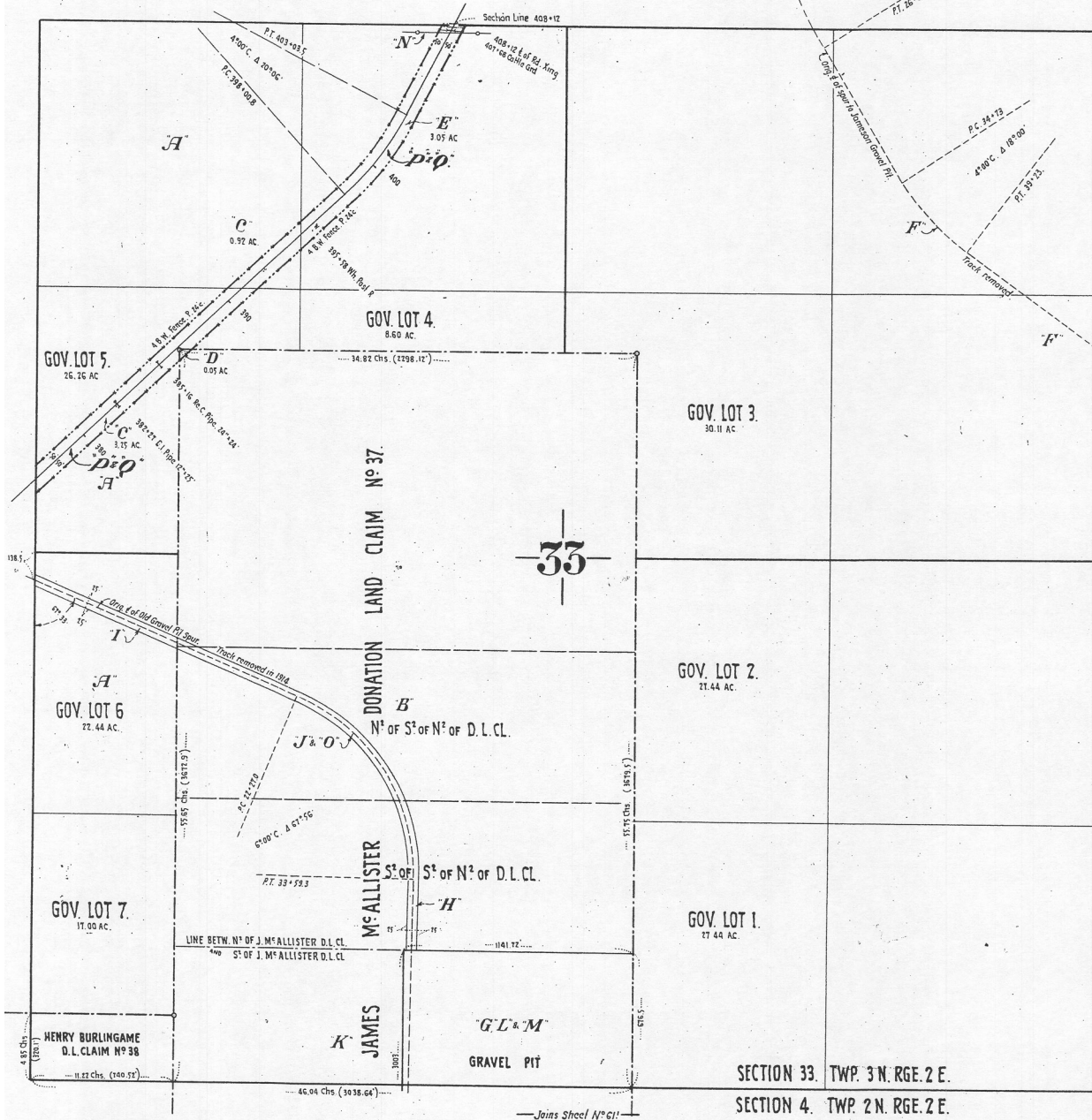
Scale 400 ft. = 1 Inch

N. P. Ry.

(Vancouver & Yacolt Branch Deed File) Yacolt Branch *Right of Way Plat*

State of Washington County of Clark

Section 33 Township 3 North Range 2 East of Willamette Meridian



376 to 408 - MP 7+ (& gravel pit spurs)

Yacolt Branch TacS22P16.1

Form 2085

B-25-5

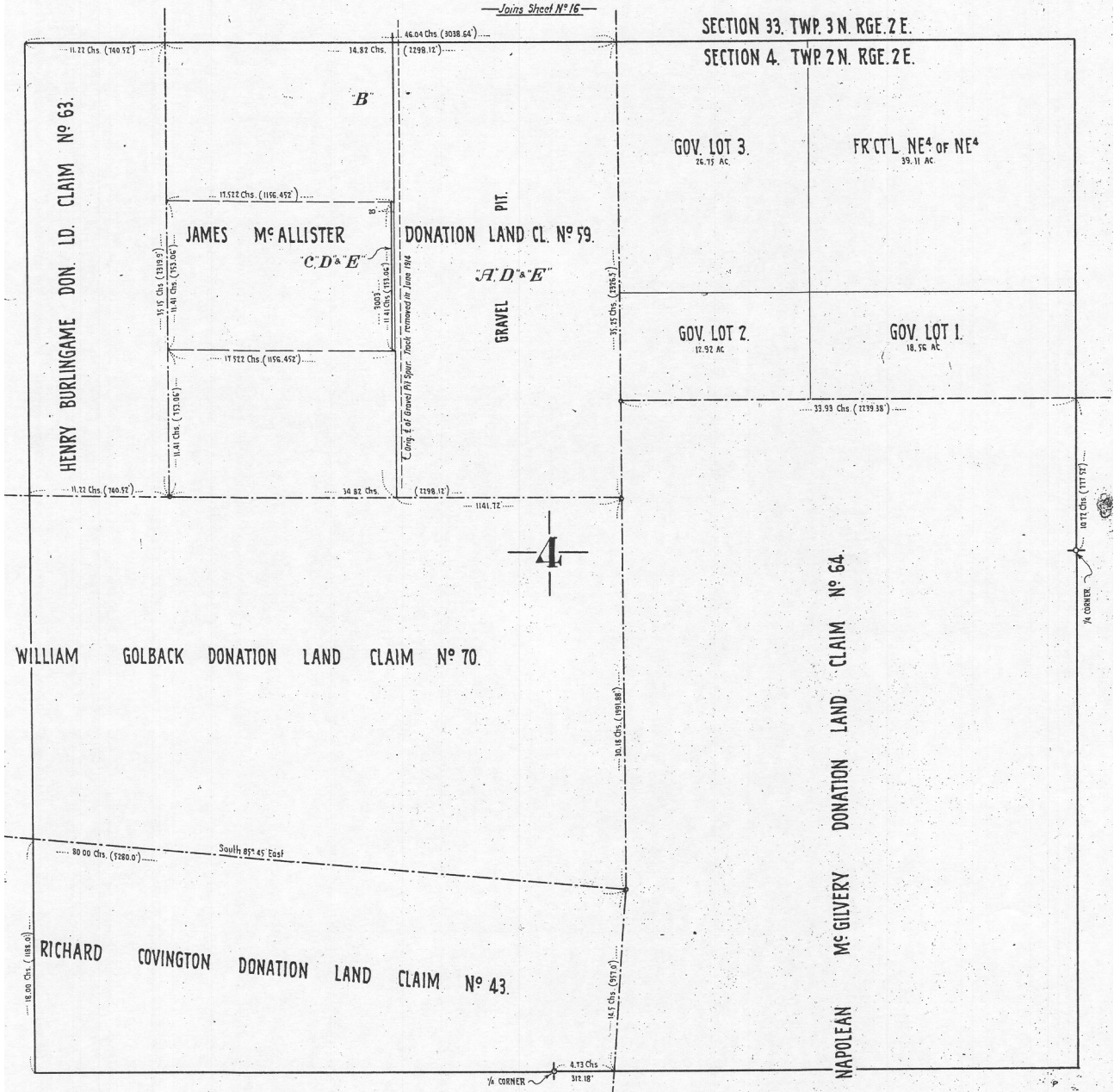
16!

Scale 400 ft. 1 Inch

N. P. Ry.

(Vancouver & Yacolt Branch Deed File) Yacolt Branch *Right of Way Plat*
 State of Washington County of Clark
 Section 4 Township 2 North Range 2 East of Willamette Meridian

— Joins Sheet No 16 —



Section 4 (no rails)

Yacolt Branch TacS22P16.2

Form 2085

6-25-7

16?

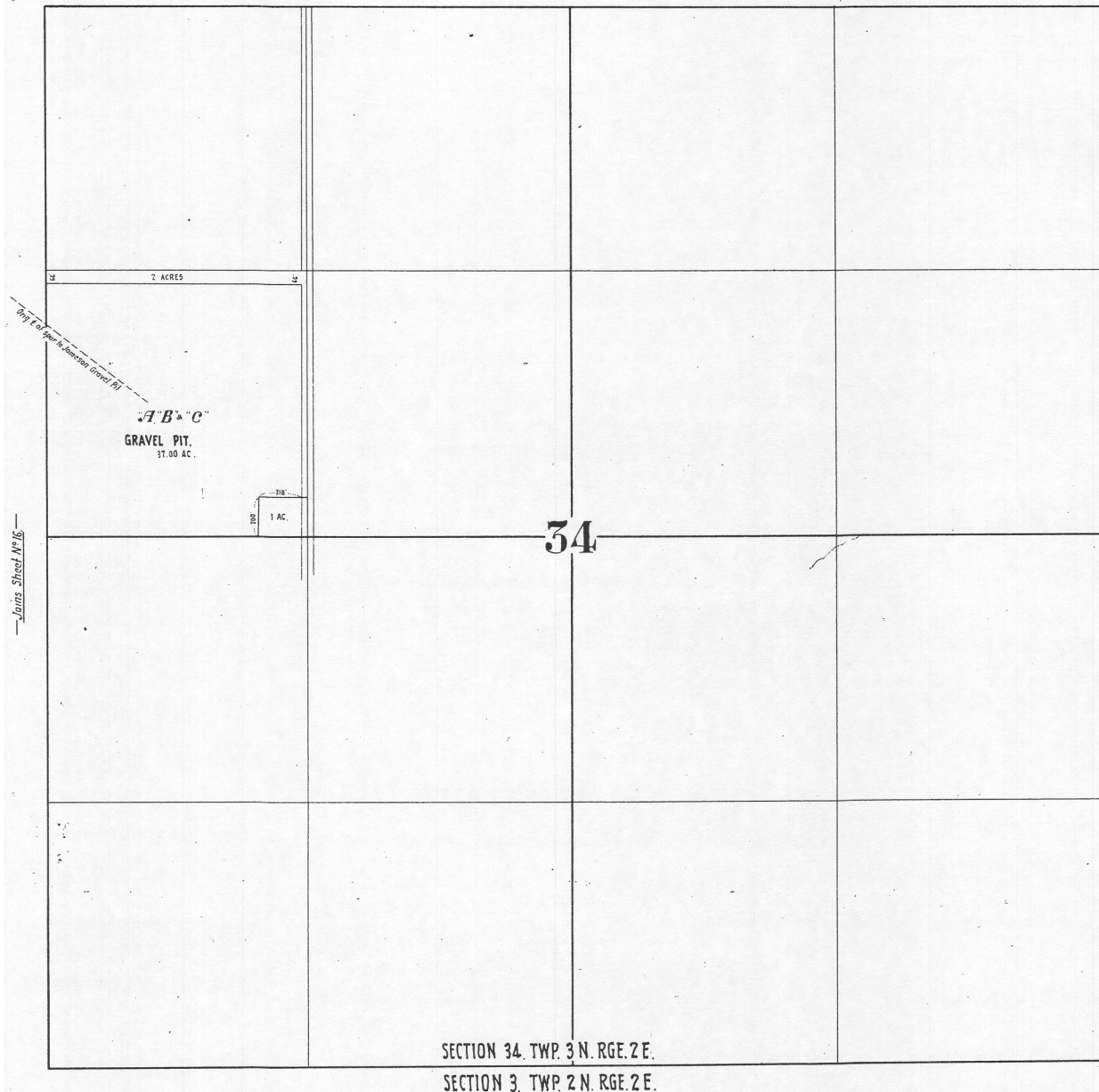
Scale 400 ft. 1 Inch

N. P. Ry.

(Vancouver & Yacolt Branch Deed File) ... Yacolt Branch ... *Right of Way Plat*

State of Washington ... County of Clark

Section 34 Township 3 North Range 2 East of Willamette Meridian



End of Jamieson Gravel Pit Spur (from Sheet 16)

Yacolt Branch TacS22P16.3

Form 2085

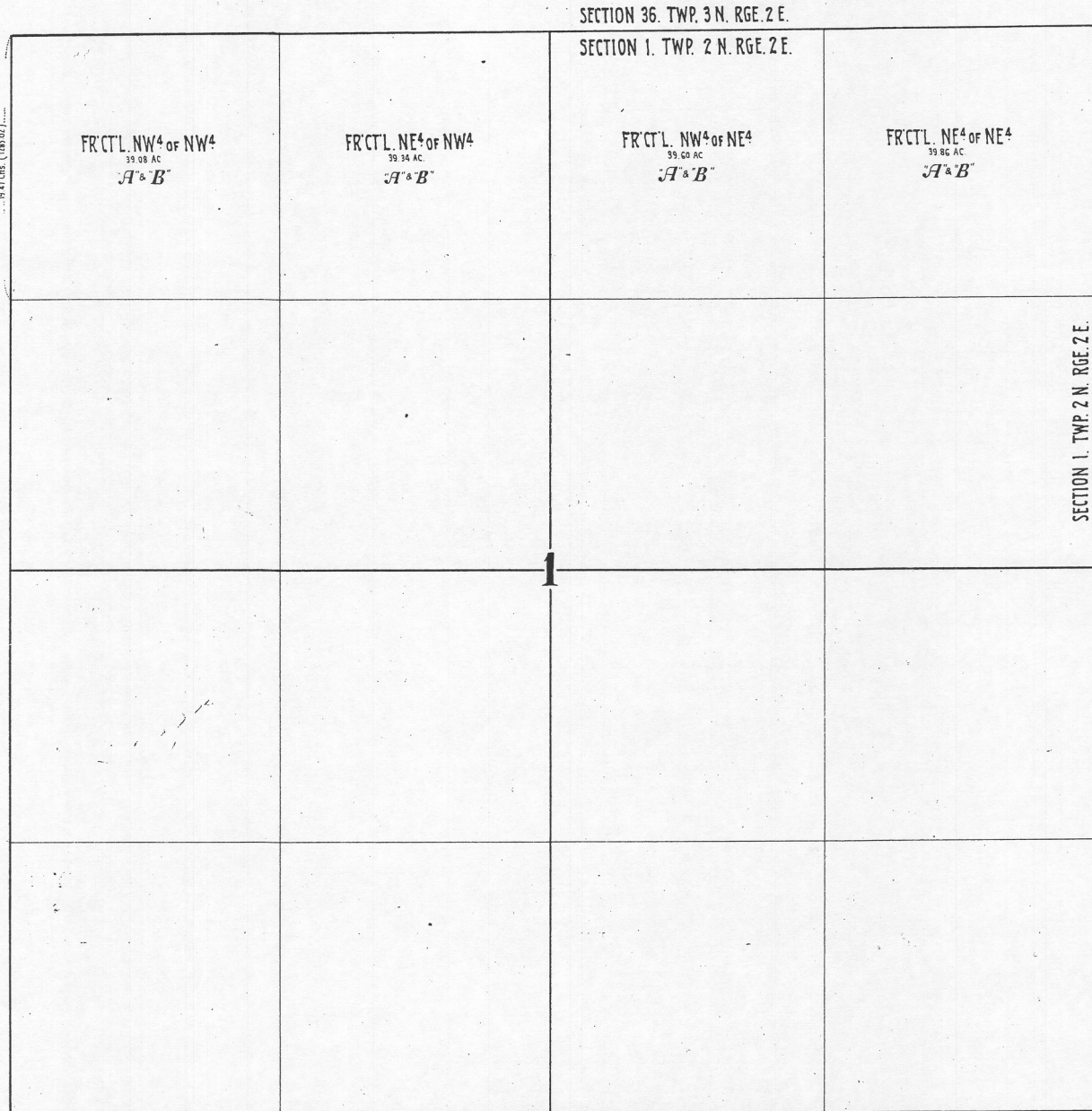
D-47-7

163

Scale 400 ft. 1 Inch

N. P. Ry.

(Vancouver & Yacolt Branch Deed File) Yacolt Branch *Right of Way Plat*
State of Washington County of Clark
Section 1 Township 2 North Range 2 East of Willamette Meridian



Section 1 (no rails)

Yacolt Branch TacS22P17

Form 2085

U-47-7

17

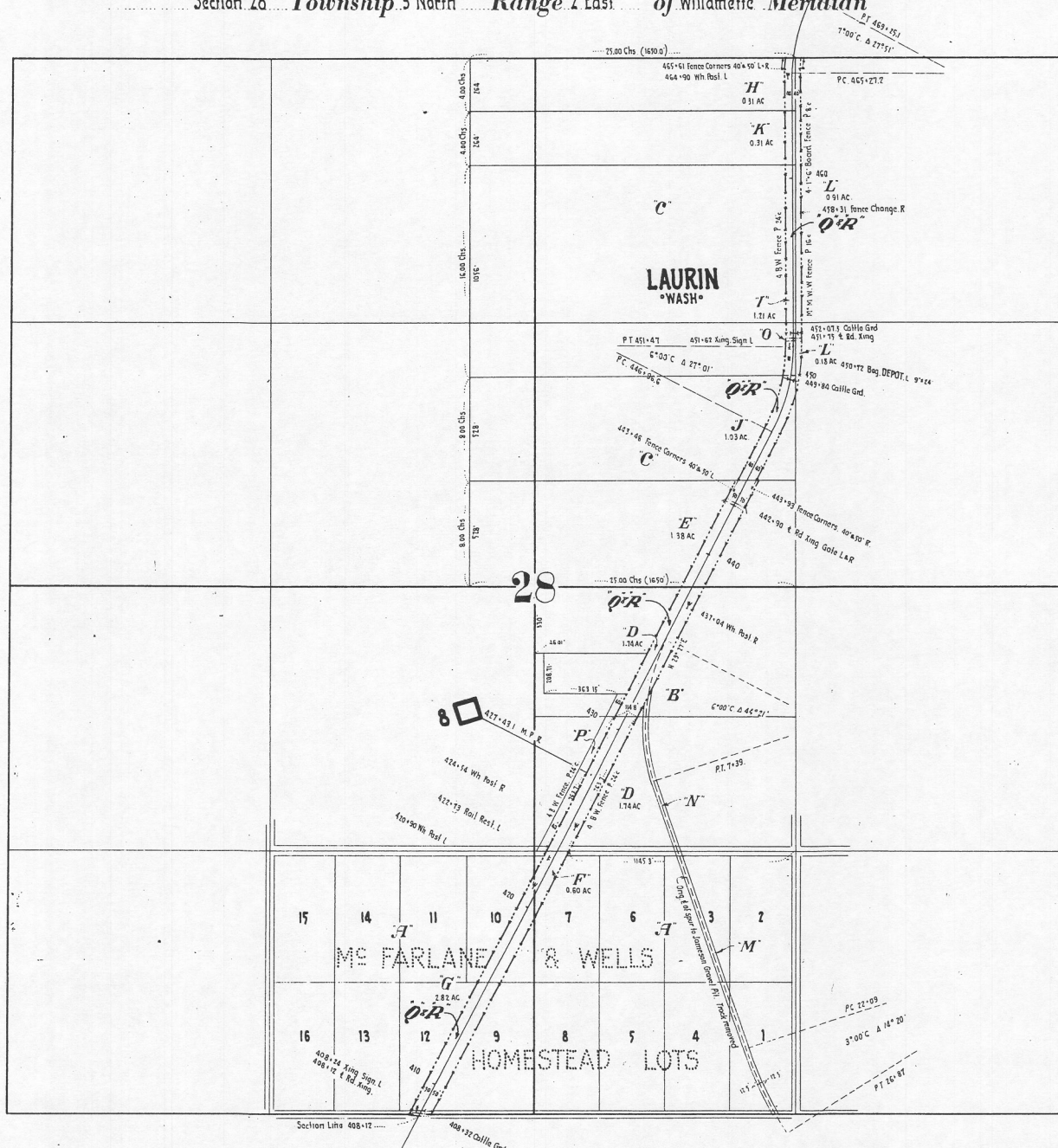
Scale 400 ft. 1. Inch

N. P. Ry.

(Vancouver & Yacolt Branch Deed File) Yacolt Branch Right of Way Plat

State of Washington County of Clark

Section 28 Township 3 North Range 2 East of Willamette Meridian



408 to 465 - MP 8 - LAURIN (& Jamison Gravel Pit Spur)

Yacolt Branch TacS22P18

Form 2085

D-277

18

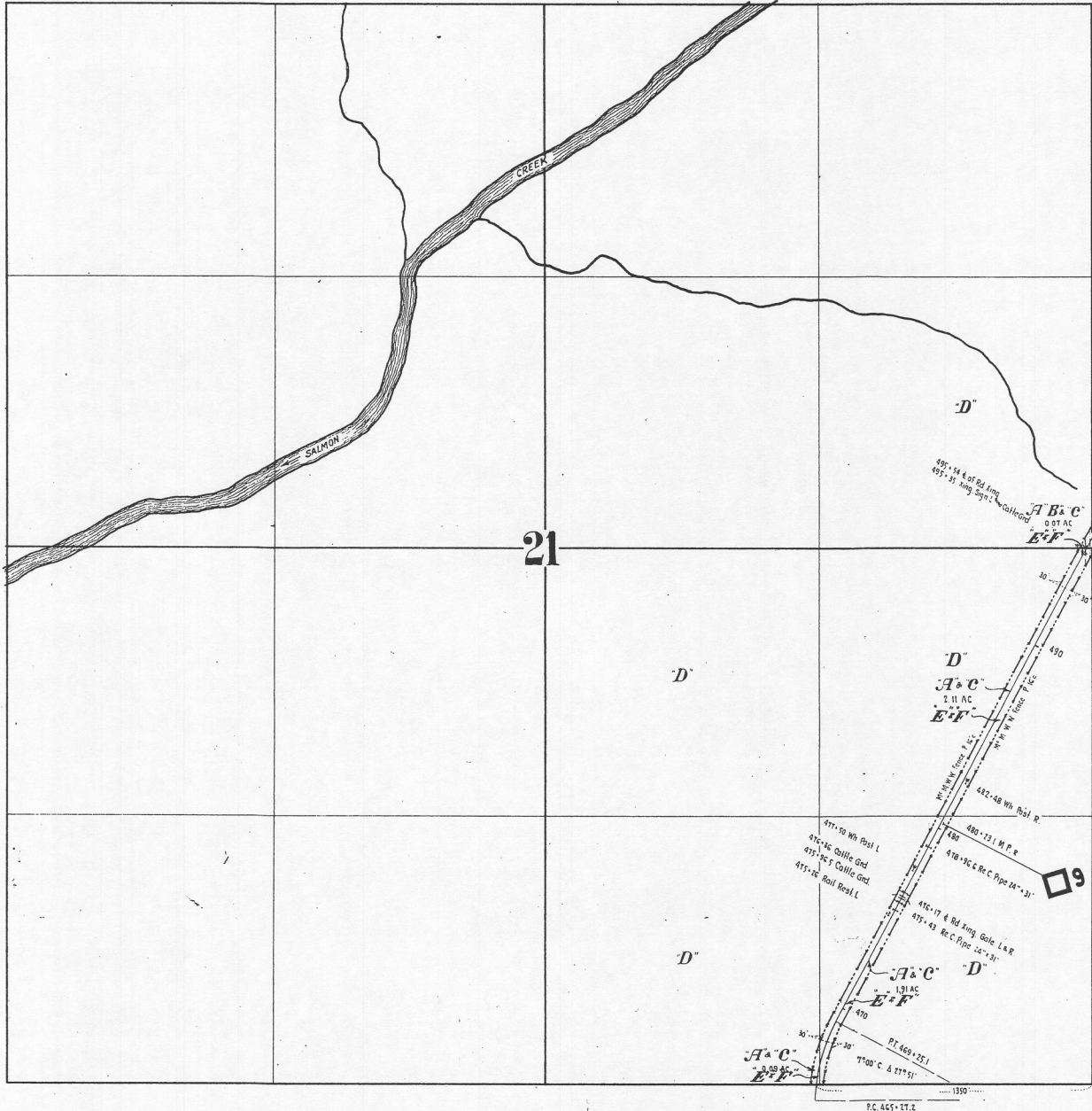
Scale 400 ft. 1. Inch

N. P. Ry.

(Vancouver & Yacolt Branch Deed File) Yacolt Branch Right of Way Plat

State of Washington County of Clark

Section 21 Township 3 North Range 2 East of Willamette Meridian



465 to 495 - MP 9

Yacolt Branch TacS22P19

Form 2085

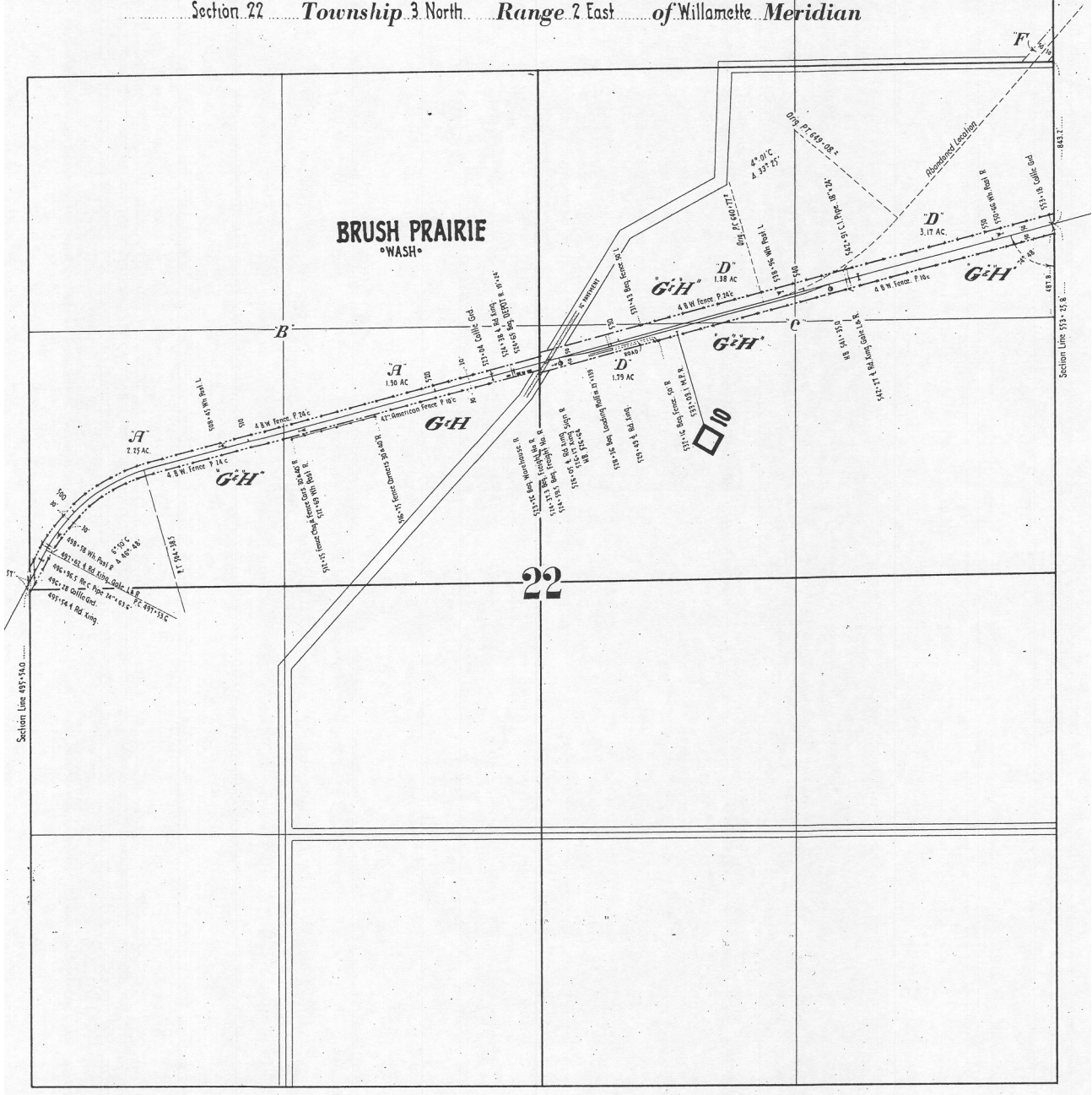
8-25-9

19

Scale 400. ft. 1. Inch

N. P. Ry.
 (Vancouver & Yacolt Branch Deed File) Yacolt Branch *Right of Way Plat*
 SE⁴ of SE⁴ of Section 15 and State of Washington County of Clark
 Section 22 Township 3 North Range 2 East of Willamette Meridian

SE⁴ of SE⁴ of SECTION 15
 "E"



495 to 553 - MP 10 - BRUSH PRAIRIE (& abandoned loc.)

Yacolt Branch TacS22P20

Form 2085

8-25-3

20

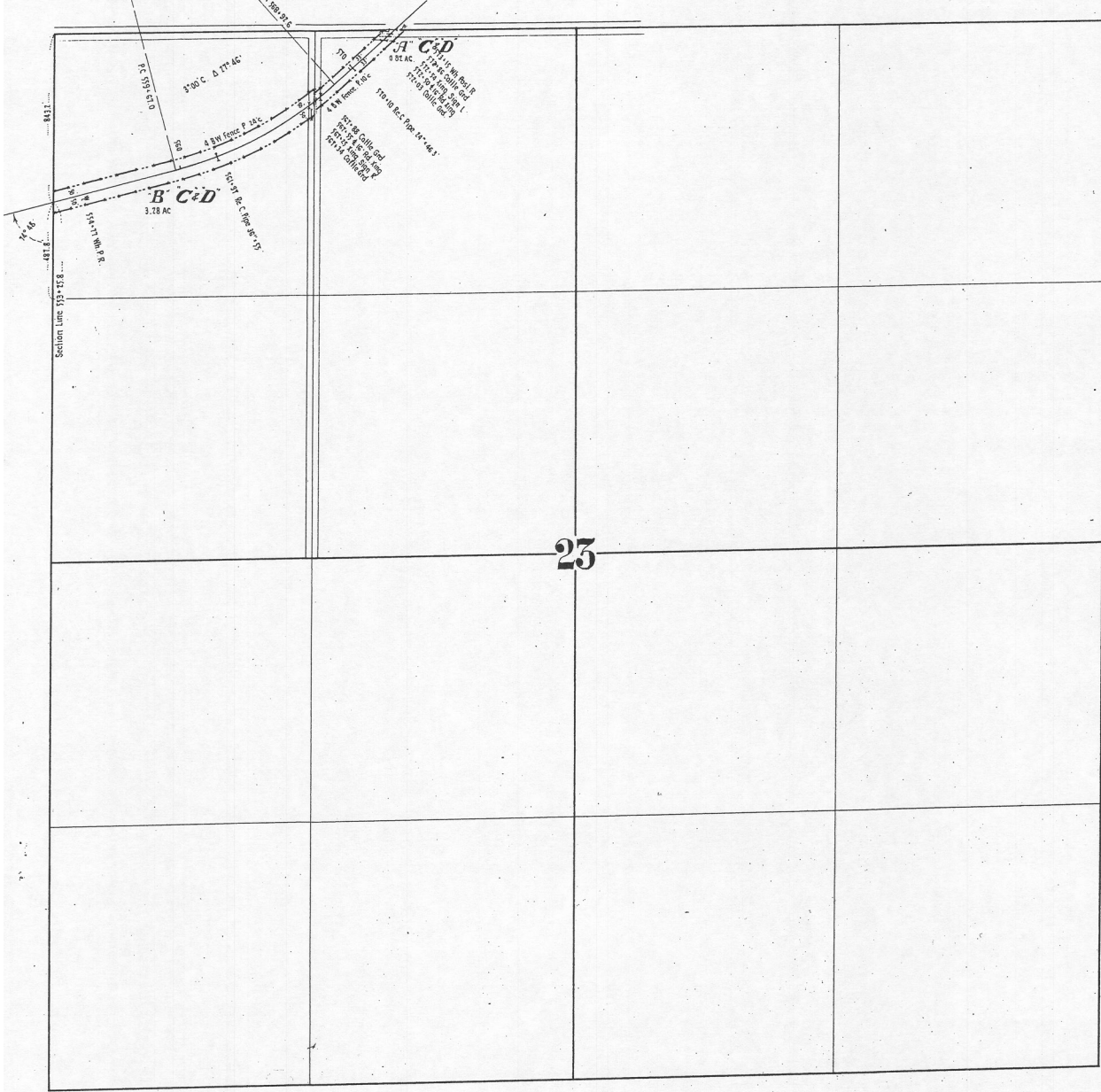
Scale 400 ft. = 1 Inch

N. P. Ry.

(Vancouver & Yacolt Branch Deed file) Yacolt Branch Right of Way Plat

State of Washington County of Clark

Section 23 Township 3 North Range 2 East of Willamette Meridian



553 to 572 - MP 10+

Yacolt Branch TacS22P20.1

Form 2085


B-25-5

20!

Scale 400 ft. 1 Inch

N. P. Ry.

(Vancouver & Yacolt Branch Deed File) Yacolt Branch..... **Right of Way Plat**
State of Washington..... County of Clark.....
Section 24 Township 3 North Range 2 East of Willamette Meridian



Section 24 (no rails)

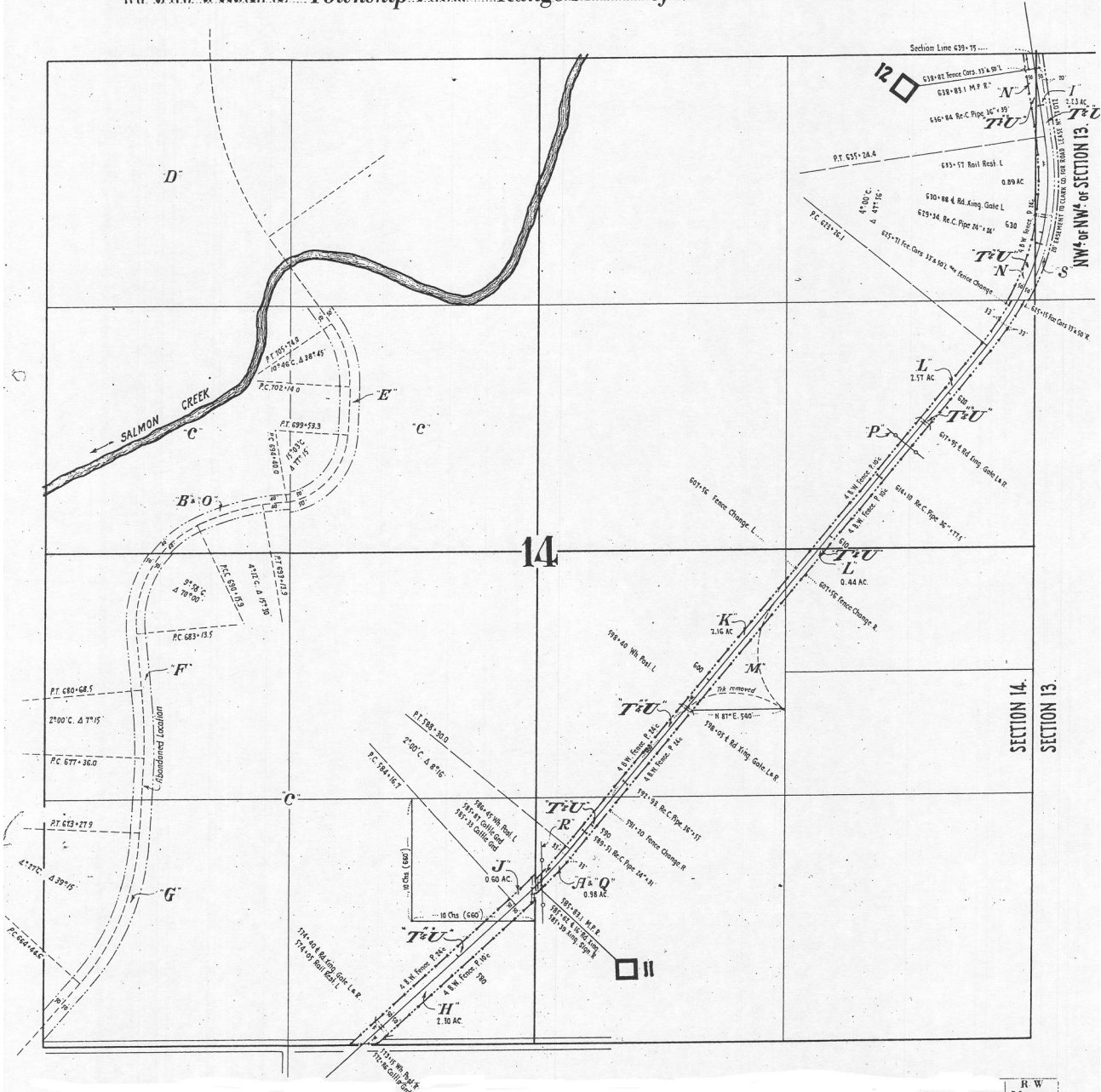
Yacolt Branch TacS22P21

Form 2085

Scale 400 ft. 1 Inch

N. P. Ry.

(Vancouver & Yacolt Branch Deed File) Yacolt Branch **Right of Way Plat**
 Section 14 ^{and} State of Washington County of Clark
 NW⁴ of NW⁴ of Section 13 Township 3 North Range 2 East of Willamette Meridian



572 to 639 - MP 11 & 12 (& abandoned r/w)

Yacolt Branch TacS22P22

Form 2085

D-27-7

22

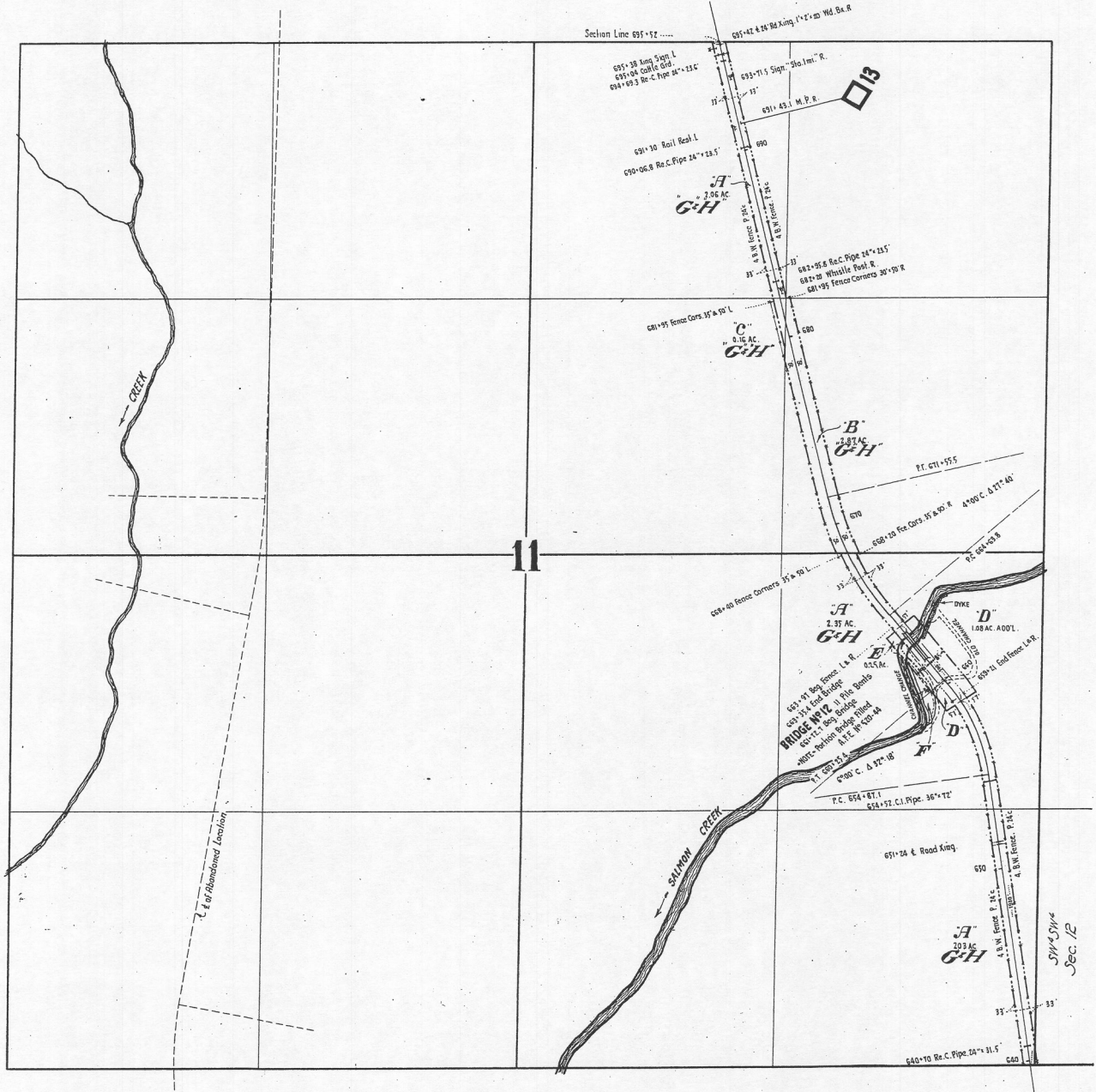
Scale 400 ft. = 1 Inch

N. P. Ry.

(Yacolt Branch Deed File) Yacolt Branch Right of Way Plat

State of Washington County of Clark

Section 11 Township 3 North Range 2 East of Willamette Meridian



639 to 695 - MP 13

Yacolt Branch TacS22P23

Form 2085

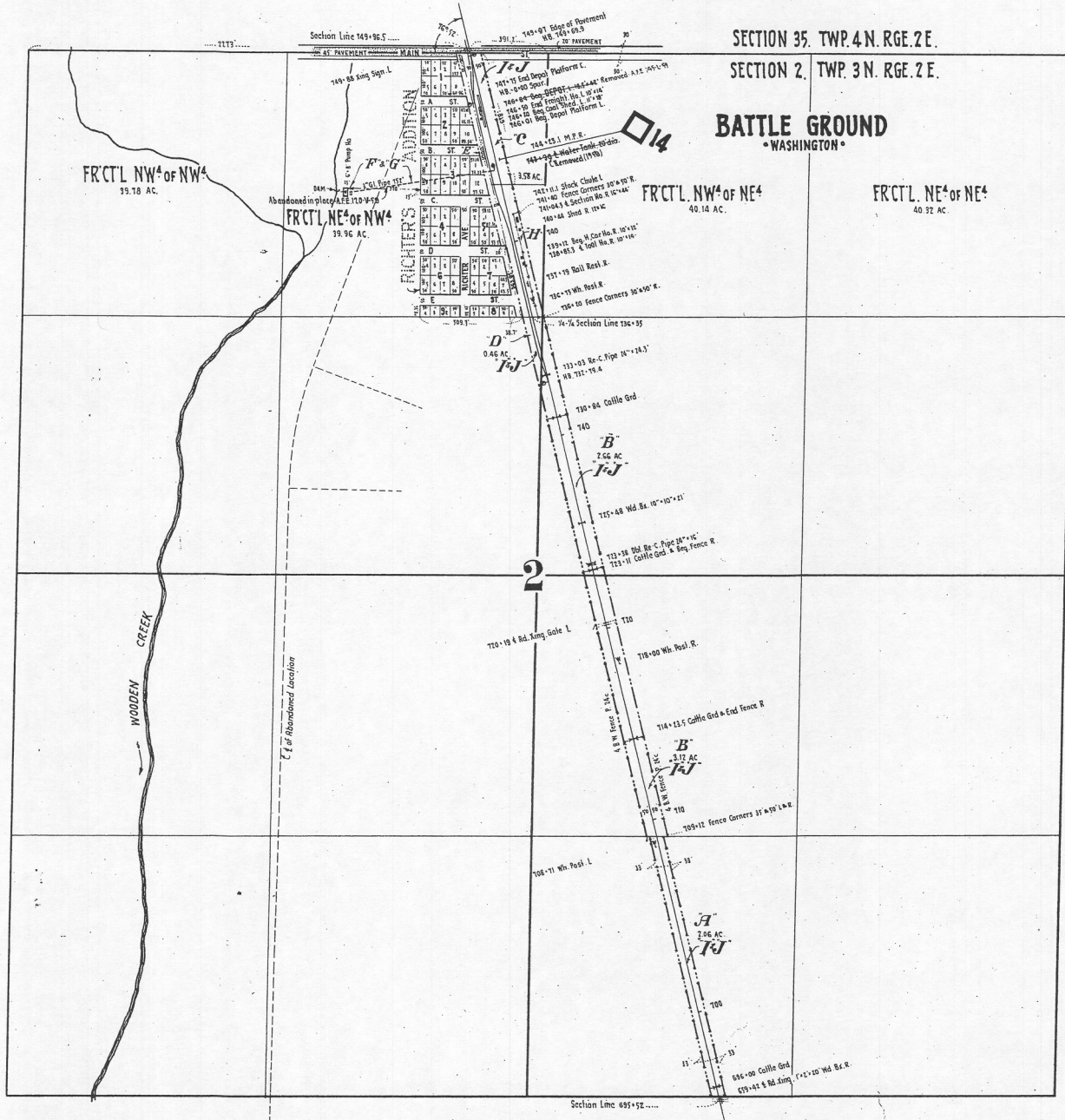
D-477

23

Scale 400 ft. = 1 Inch

N. P. Ry.

(Vancouver & Yacolt Branch Deed File) Yacolt Branch Right of Way Plat
 State of Washington County of Clark
 Section 2 Township 3 North Range 2 East of Willamette Meridian



695 to 749 - MP 14 - BATTLE GROUND

Yacolt Branch TacS22P24

Form 2085

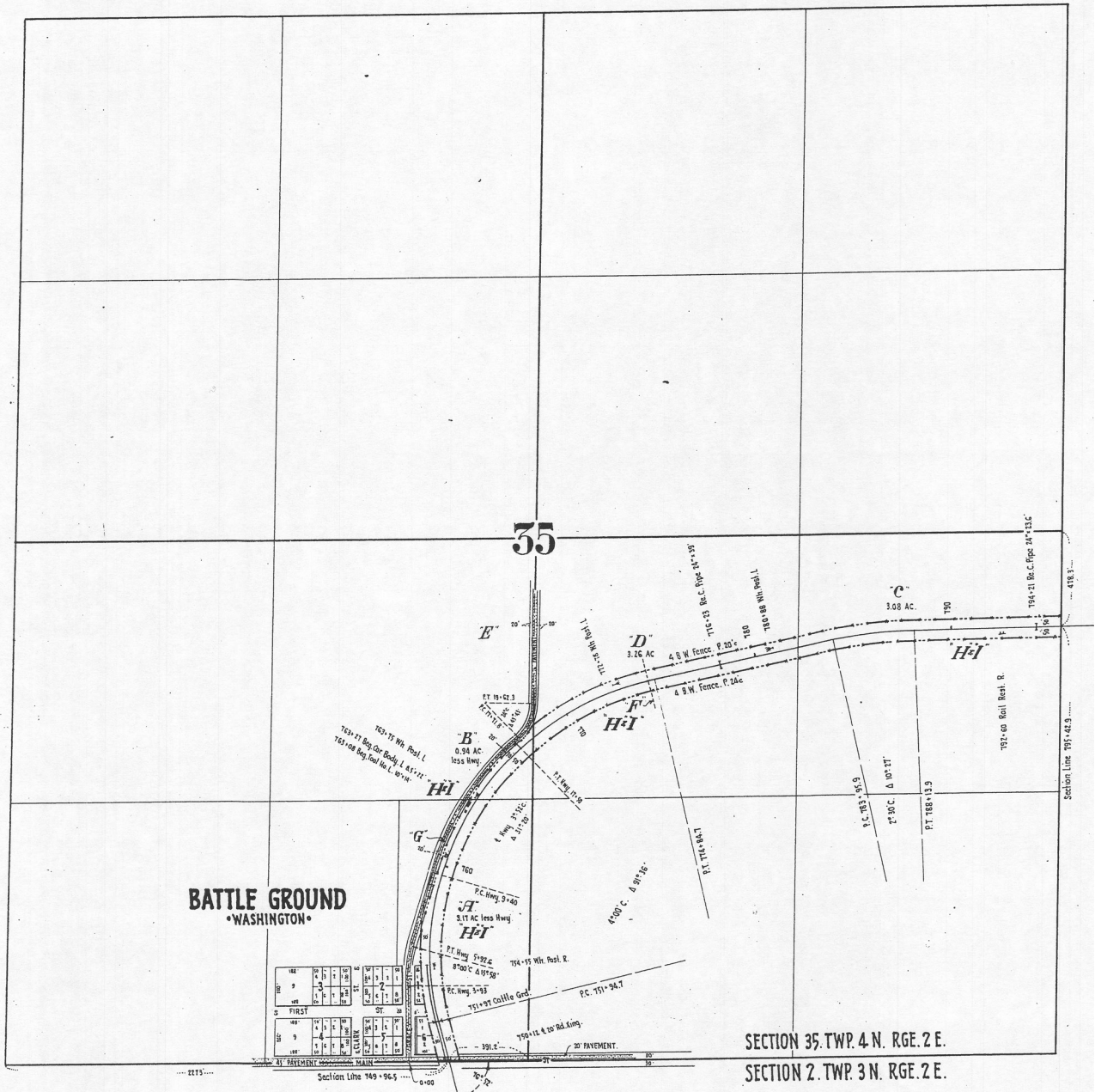
D-277

24

Scale 400 ft. = 1 Inch

N. P. Ry.

(Vancouver & Yacolt Branch Deed File) Yacolt Branch **Right of Way Plat**
 State of Washington County of Clark
 Section 35 Township 4 North Range 2 East of Willamette Meridian



749 to 795 - MP 14+ - BATTLE GROUND

Yacolt Branch TacS22P25

Form 2085

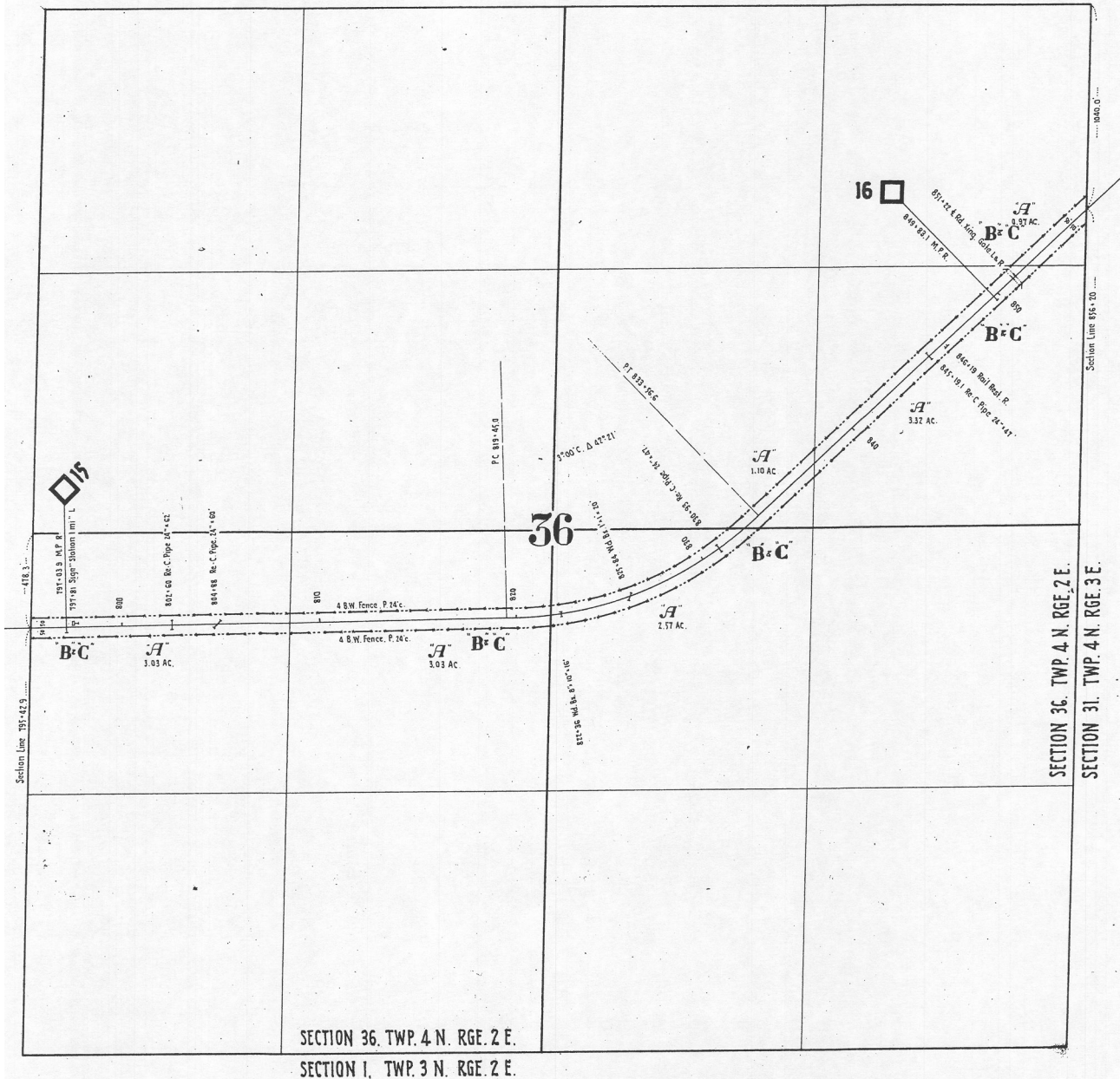
D-25-7

25

Scale 400 ft. = 1 Inch

N. P. Ry.

(Vancouver & Yacolt Branch Deed File) Yacolt Branch Right of Way Plat
 State of Washington County of Clark
 Section 36 Township 4 North Range 2 East of Willamette Meridian



795 to 856 - MP 15 & 16

Yacolt Branch TacS22P26

Form 2085

B-25-5

26

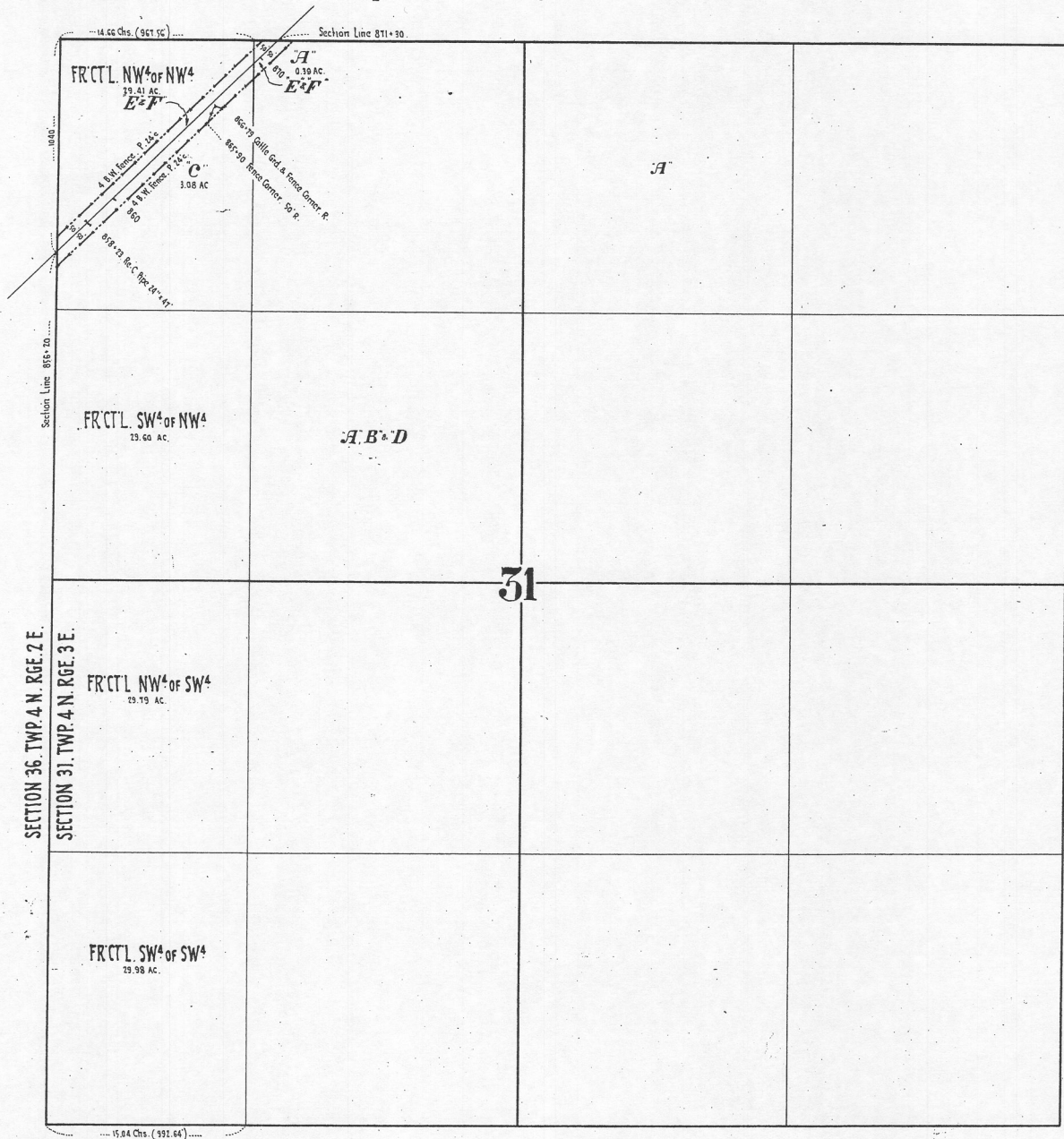
Scale 400 ft. = 1 Inch

N. P. Ry.

(Vancouver & Yacolt Branch Deed File) Yacolt Branch Right of Way Plat

State of Washington County of Clark

Section 31 Township 4 North Range 3 East of Willamette Meridian



856 to 871 - MP 16+

Yacolt Branch TacS22P27

27

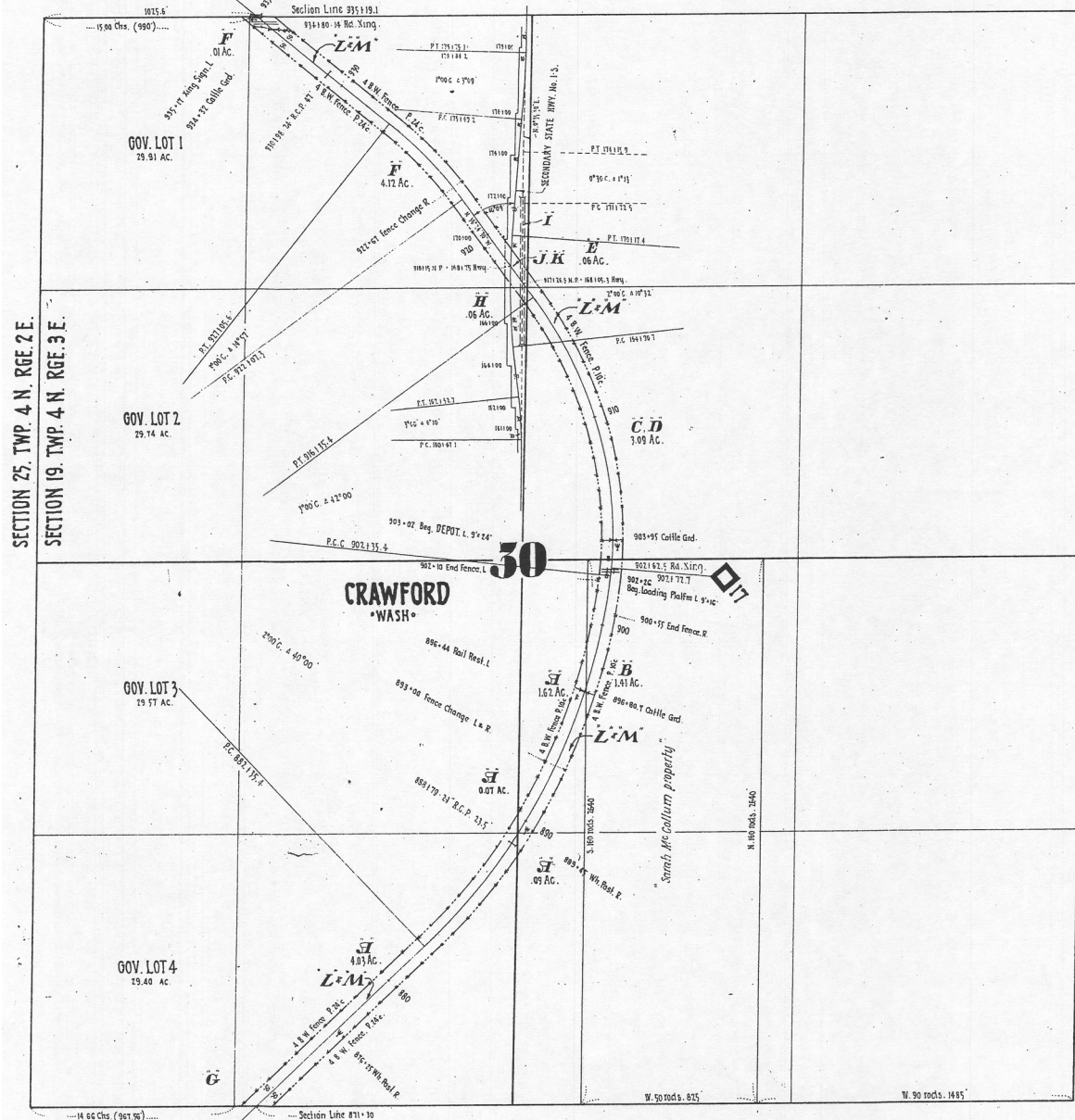
Form 2085

Scale 400 ft. = 1 Inch

N. P. R.

Right of Way Plat

Yacolt Branch
 State of Washington County of Clark
 Township 4 North Range 3 East of Will Meridian



871 to 935 - MP 17 - CRAWFORD

Yacolt Branch TacS22P28

Form 2085

Scale 400 ft. 1. Inch

N. P. R.

Yacolt Branch

Right of Way Plat

State of Washington

County of Clark

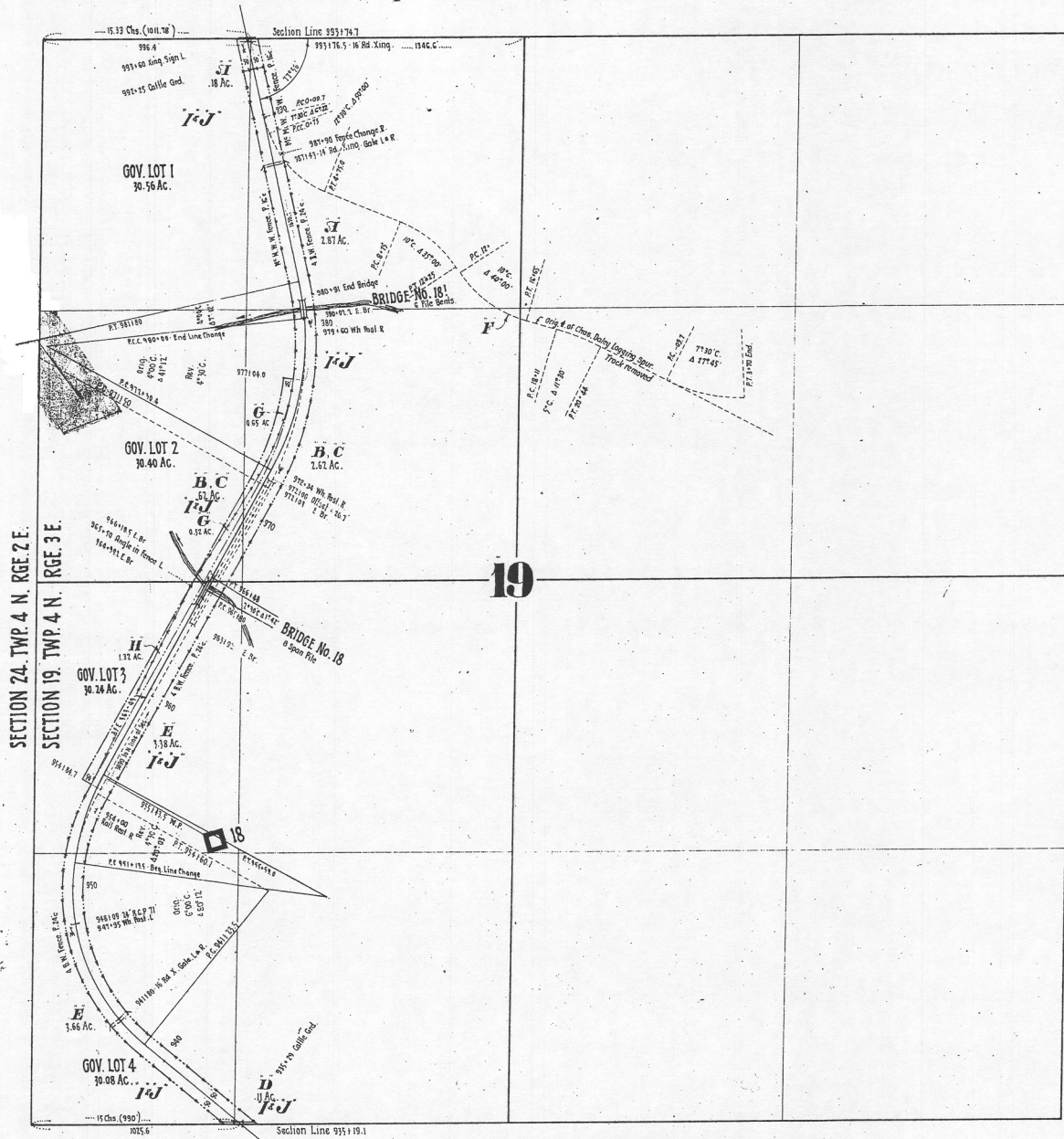
Section 19

Township 4 North

Range 3 East

of Will

Meridian



935 to 993 - MP 18

Yacolt Branch TacS22P29

b-25-7

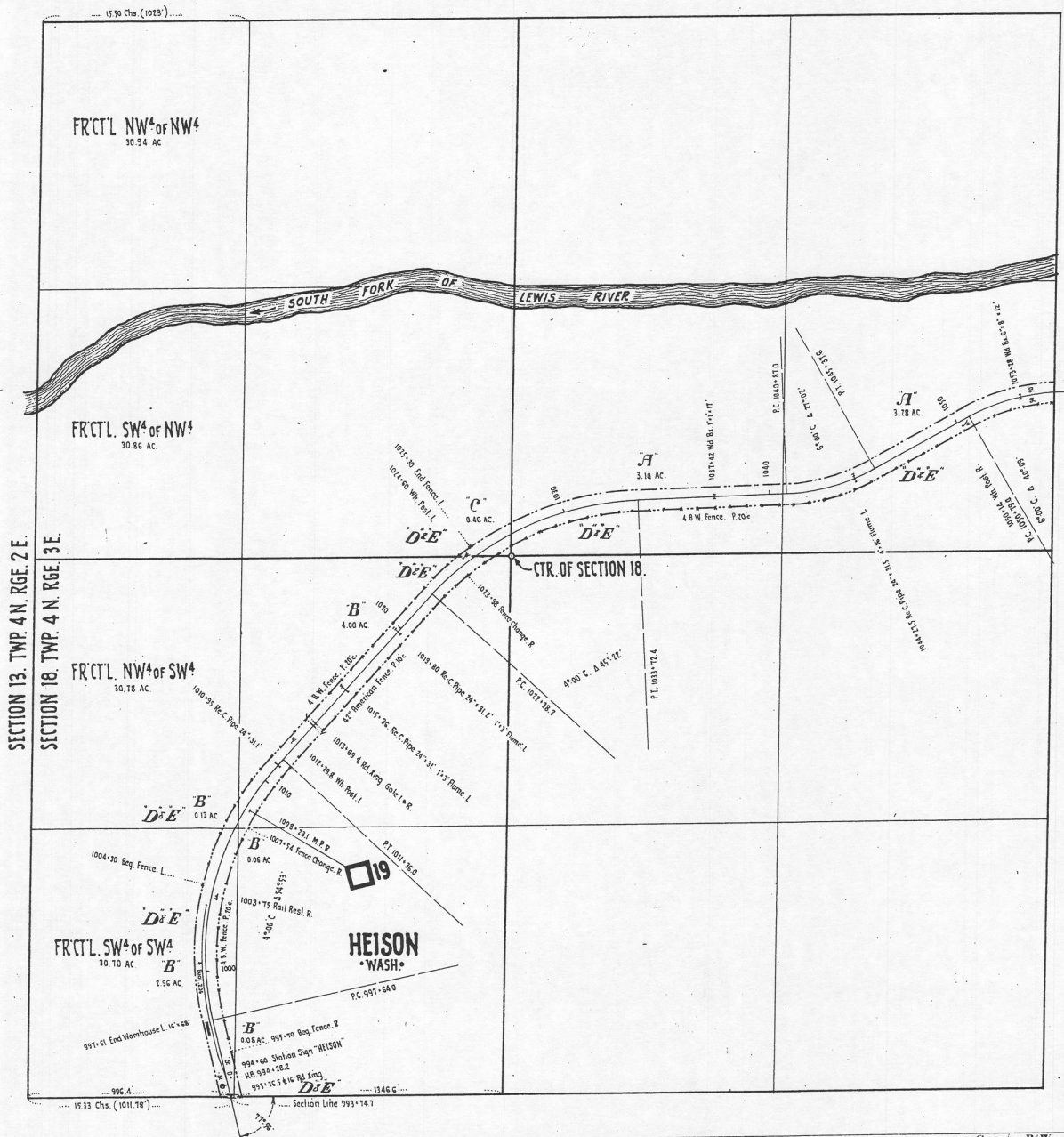
29

Form 2085

Scale 400 ft. = 1 Inch

N. P. Ry.

(Vancouver & Yacolt Branch Deed file) Yacolt Branch *Right of Way Plat*
 State of Washington County of Clark
 Section 18, Township 4 North Range 3 East of Willamette Meridian



993 to 1055 - MP 19 - HEISON

Yacolt Branch TacS22P30

Form 2085

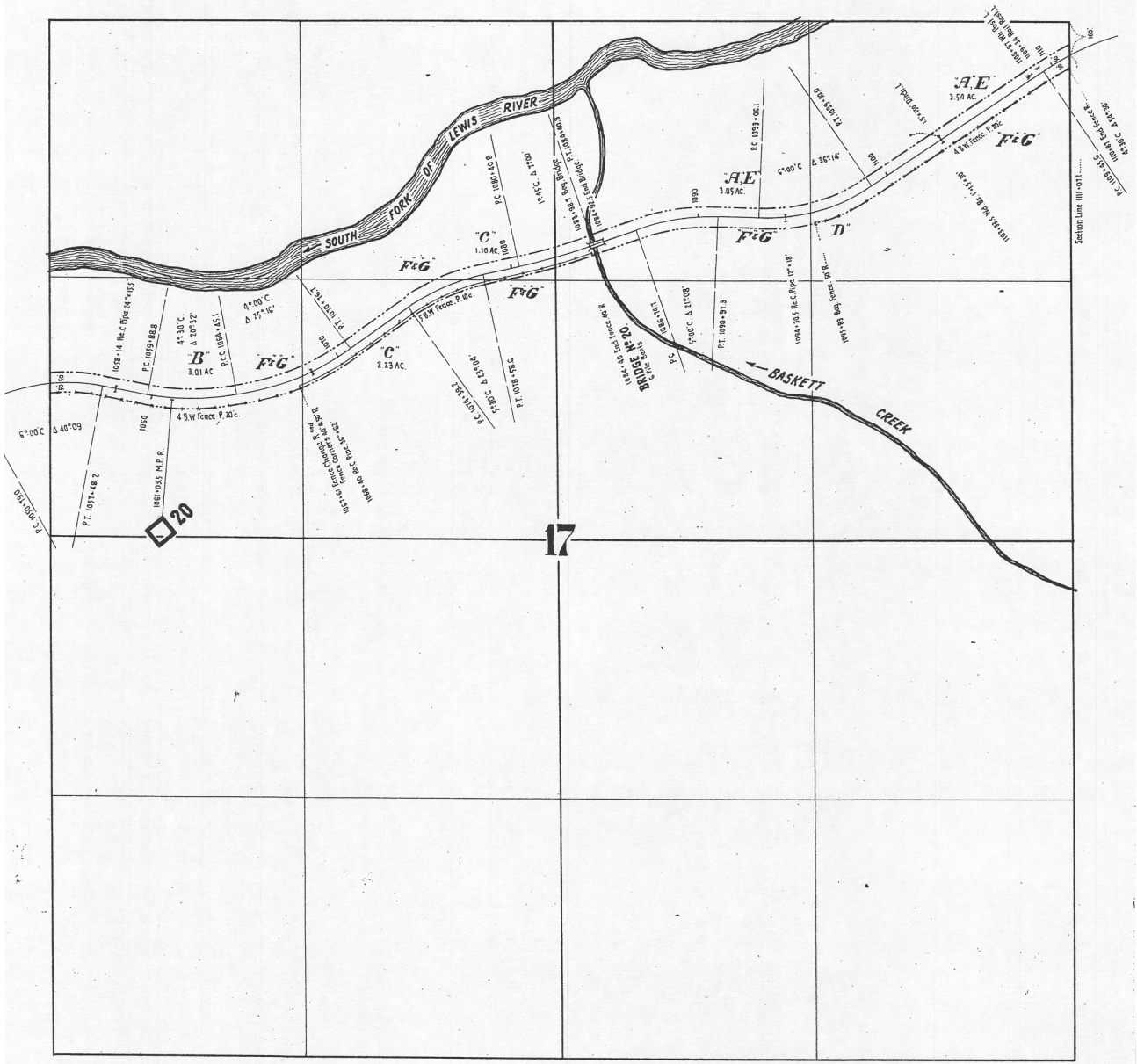
D-477

30

Scale 400 ft. = 1 Inch

N. P. Ry.

(Vancouver & Yacolt Branch Deed File)..... Yacolt Branch..... **Right of Way Plat**
 State of Washington..... County of Clark.....
 Section 17..... Township 4 North..... Range 3 East..... of Willamette Meridian



1055 to 1111 - MP 20

Yacolt Branch TacS22P31

Form 2085

B-25-5

31

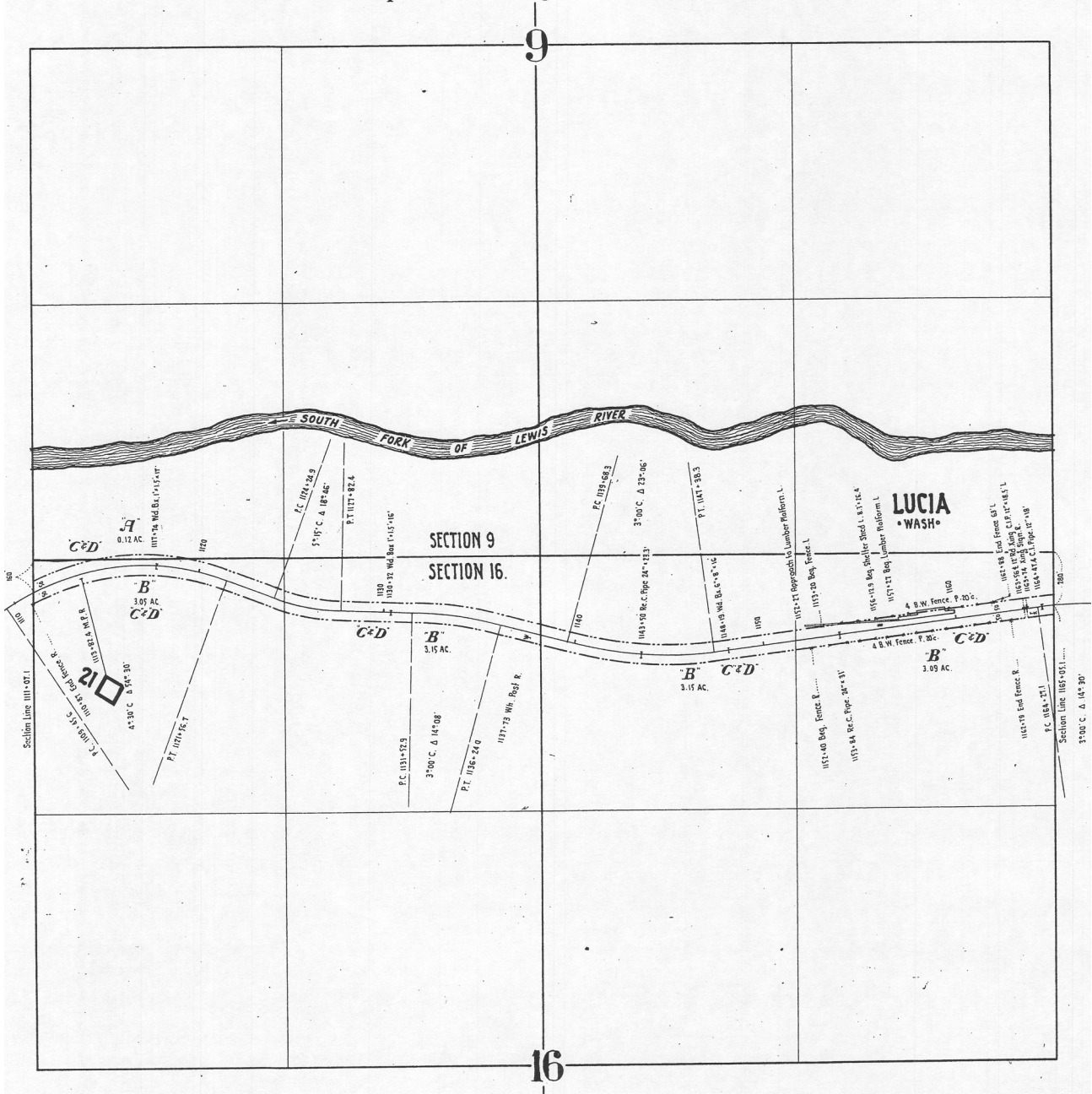
Scale... 400 ft. = 1 Inch

N. P. Ry.

(Vancouver & Yacolt Branch Deed File) Yacolt Branch Right of Way Plat

S² of Section 9 and State of Washington County of Clark

N² of Section 16 Township 4 North Range 3 East of Willamette Meridian



1111 to 1165 - MP 21 - LUCIA

Yacolt Branch TacS22P32

Form 2085

D-17-7

32

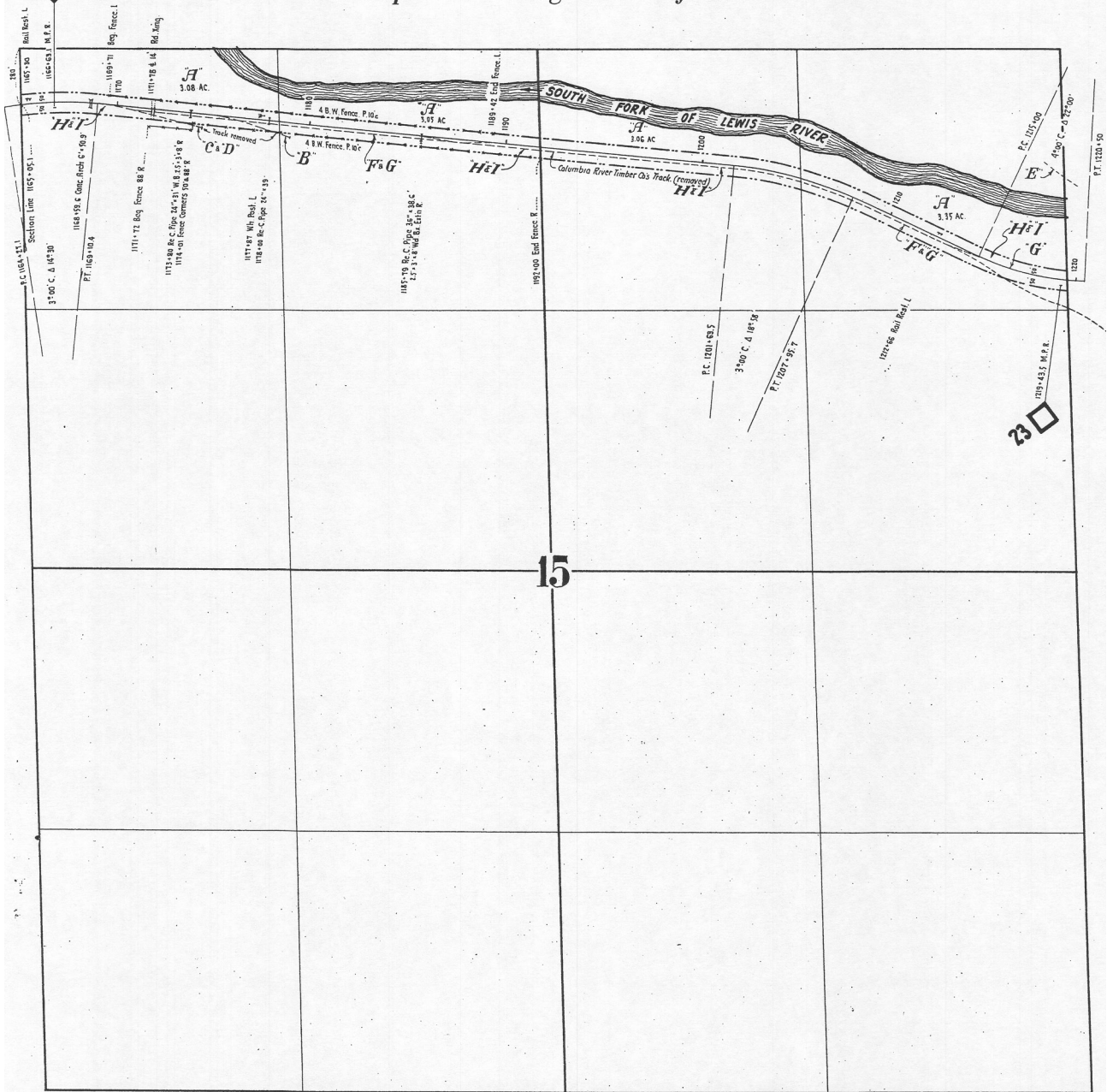
Scale 400 ft. 1. Inch

N. P. Ry.

(Vancouver & Yacolt Branch Deed File) Yacolt Branch Right of Way Plat

State of Washington County of Clark

Section 15 Township 4 North Range 3 East of Willamette Meridian



1165 to 1219 - MP 22 & 23

Yacolt Branch TacS22P33

Form 2085

B-25-3

35

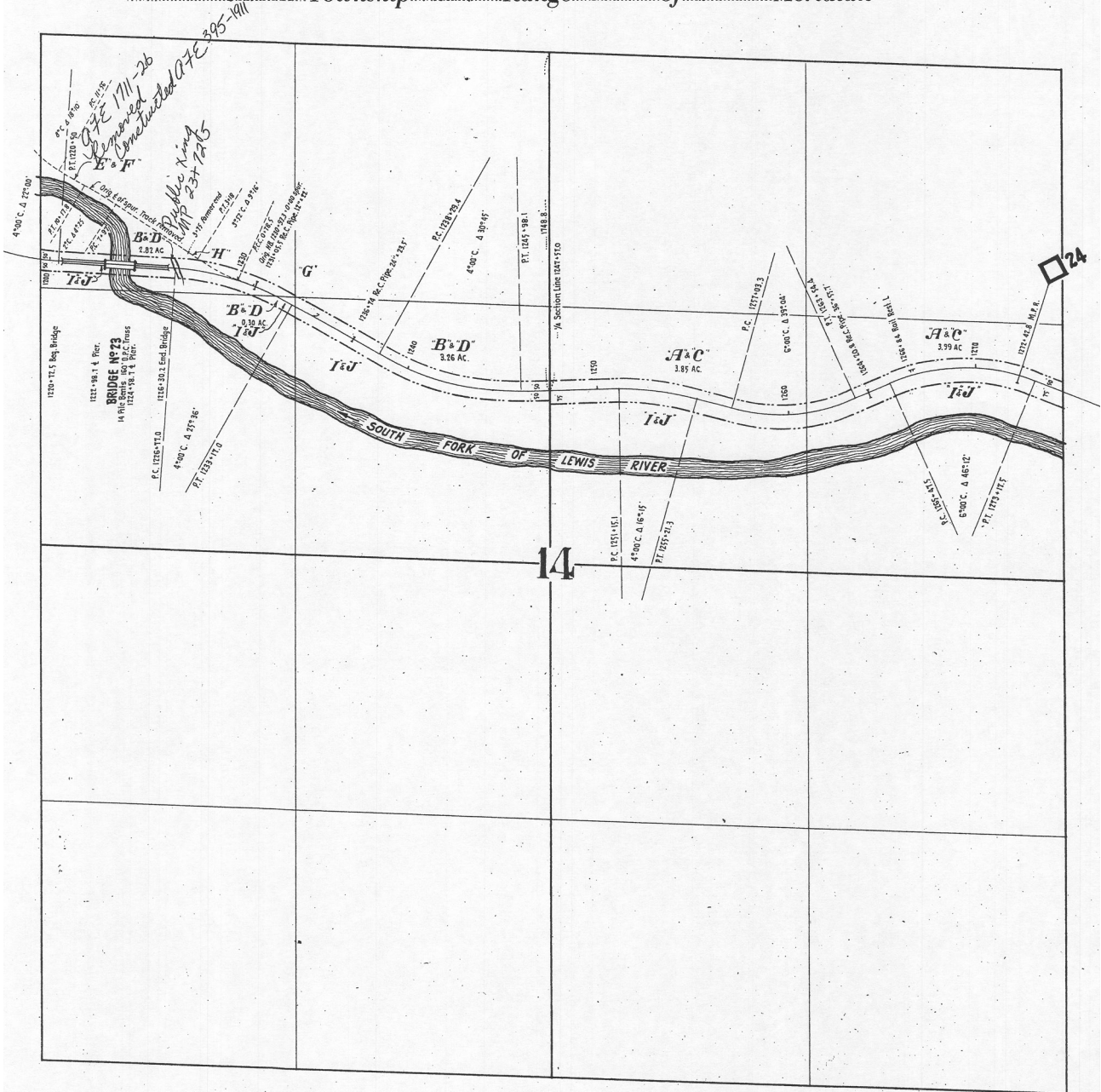
Scale 400 ft. = 1 Inch

N. P. Ry.

(Vancouver & Yacolt Branch Deed File) Yacolt Branch Right of Way Plat

State of Washington County of Clark

Section 14 Township 4 North Range 3 East of Willamette Meridian



1219 to 1273 - MP 24

Yacolt Branch TacS22P34

Form 2085

0-477

34

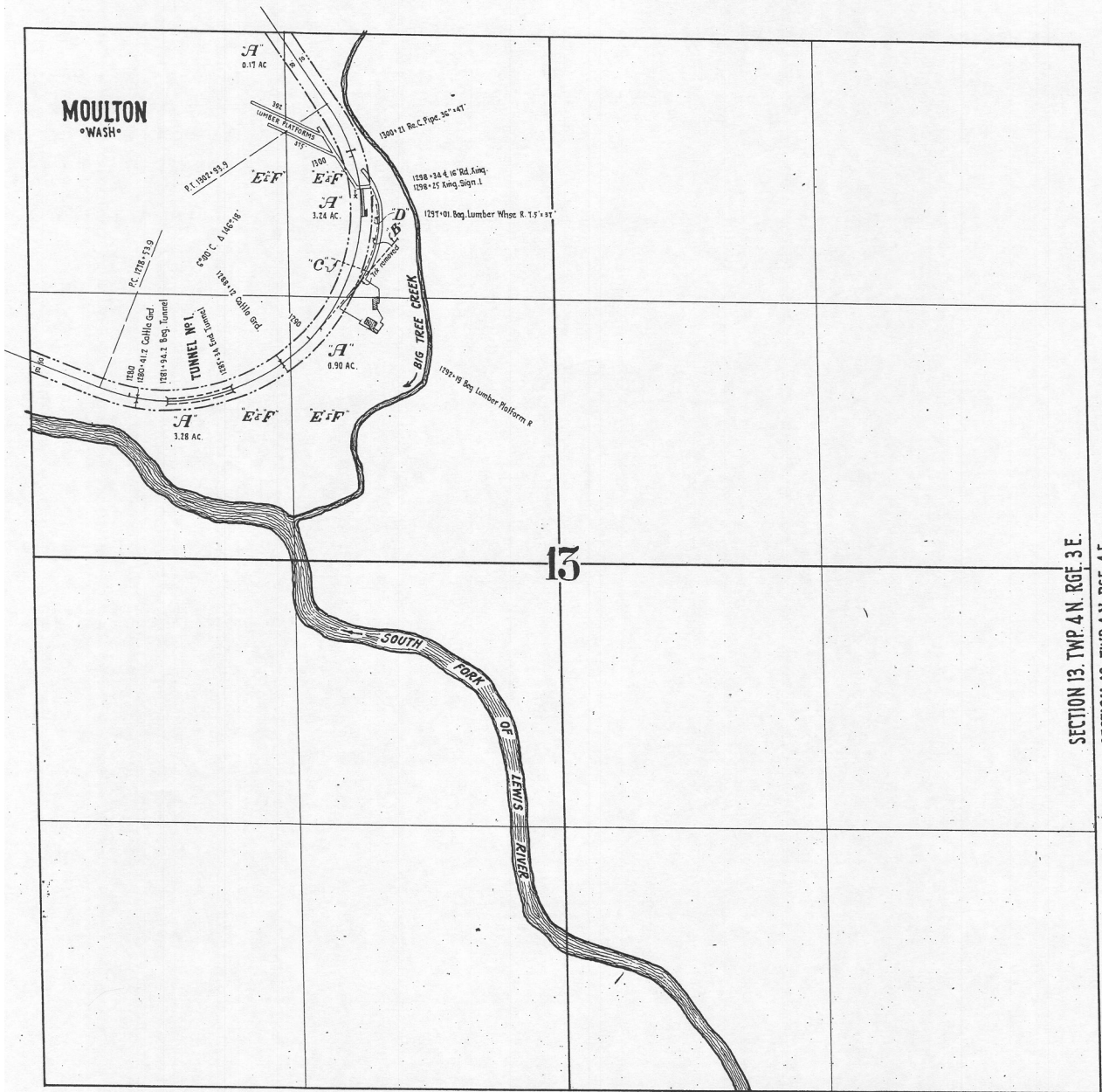
Scale 400 ft. 1 Inch

N. P. Ry.

(Vancouver & Yacolt Branch Deed File) Yacolt Branch Right of Way Plat

State of Washington County of Clark

Section 13 Township 4 North Range 3 East of Willamette Meridian



1273 to 1307 - MP 24+ - MOULTON

Yacolt Branch TacS22P35

Form 2085

B-25-5

35

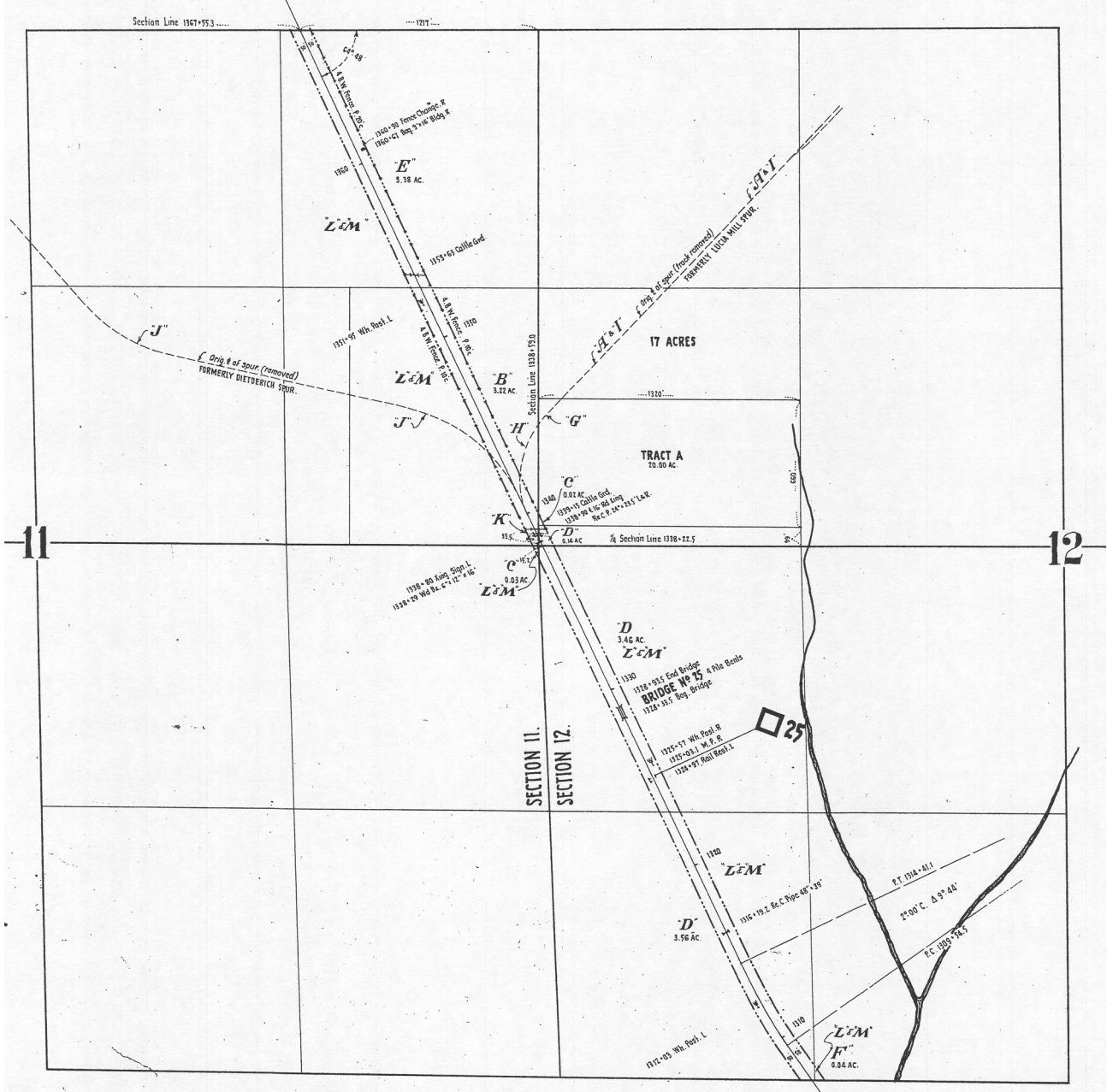
Scale 400 ft. = 1 Inch

N. P. Ry.

(Vancouver & Yacolt Branch Deed File) Yacolt Branch Right of Way Plat

West 1/2 of Section 12 and State of Washington County of Clark

East 1/2 of Section 11 Township 4 North Range 3 East of Willamette Meridian



1307 to 1367 - MP 25

Yacolt Branch TacS22P36

Form 2085

56

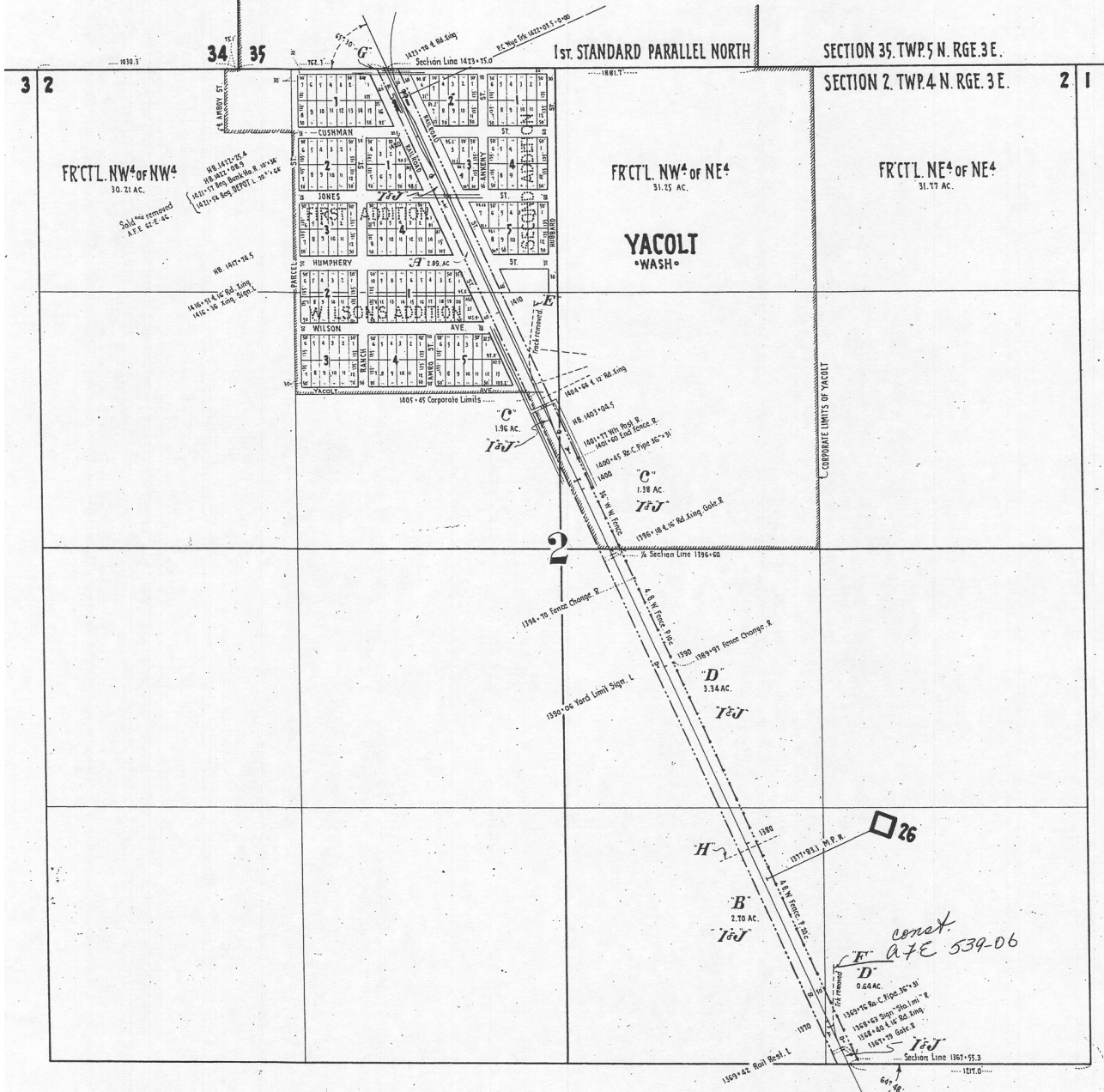
Scale 400 ft. 1 Inch

N. P. Ry.

(Vancouver & Yacolt Branch Deed File) Yacolt Branch Right of Way Plat

State of Washington County of Clarke

Section 2, Township 4 North Range 3 East of Willamette Meridian



1367 to 1423 - MP 26 - YACOLT

Yacolt Branch TacS22P37

Form 2085

0-21-7

37

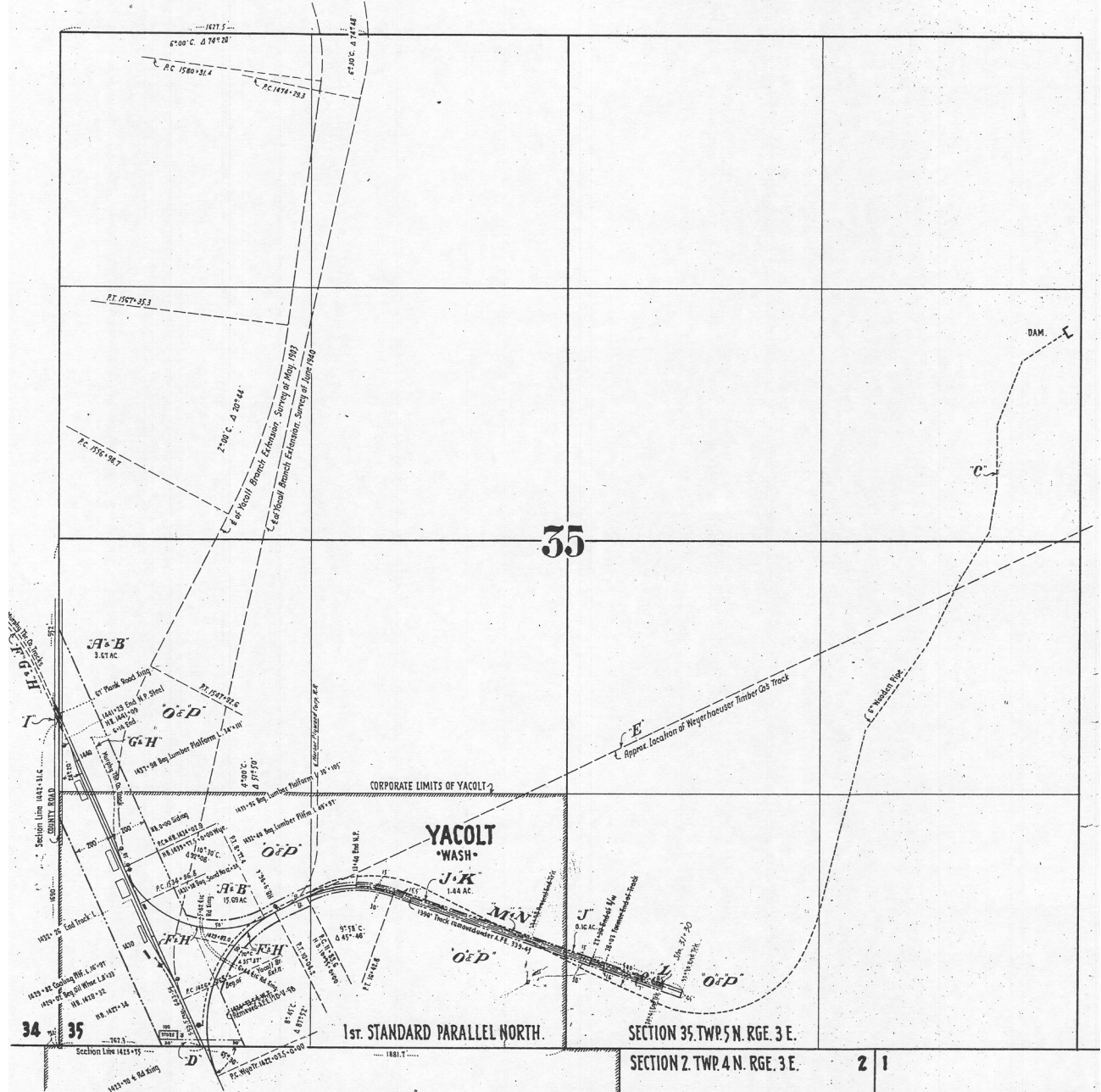
Scale 400 ft. 1. Inch

N. P. Ry.

(Vancouver & Yacolt Branch Deed File)..... Yacolt Branch..... *Right of Way Plat*

State of... Washington..... County of Clark.....

Section 35... Township 5 North... Range 3 East... of Willamette Meridian



1423 to 1441 (end NP) - MP 26+ - YACOLT

Yacolt Branch TacS22P38

Form 2085

U-25-1

38

Scale 1640 ft. 1. Inch

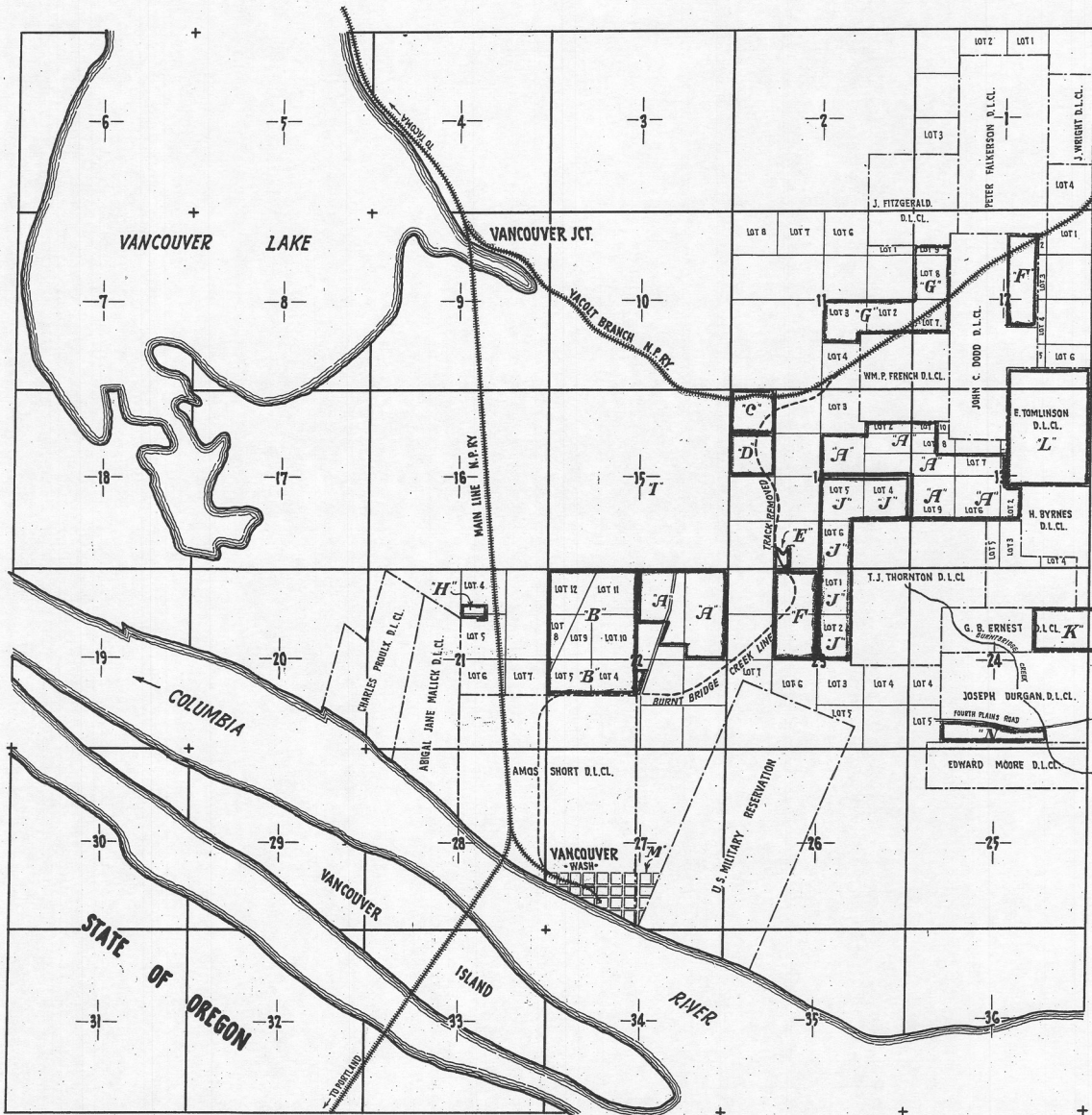
N. P. Ry.

(Vancouver & Yacolt Branch Deed File) Yacolt Branch Right of Way Plat

State of Washington County of Clark

Township 2 North Range 1 East of Willamette Meridian

Showing Lands covered by Contracts for R/W. to V. K. & Y. RR. Co.



Lands covered by contracts for r/w to VK&Y RR

Yacolt Branch TacS22P39

Form 2085

B-25-5

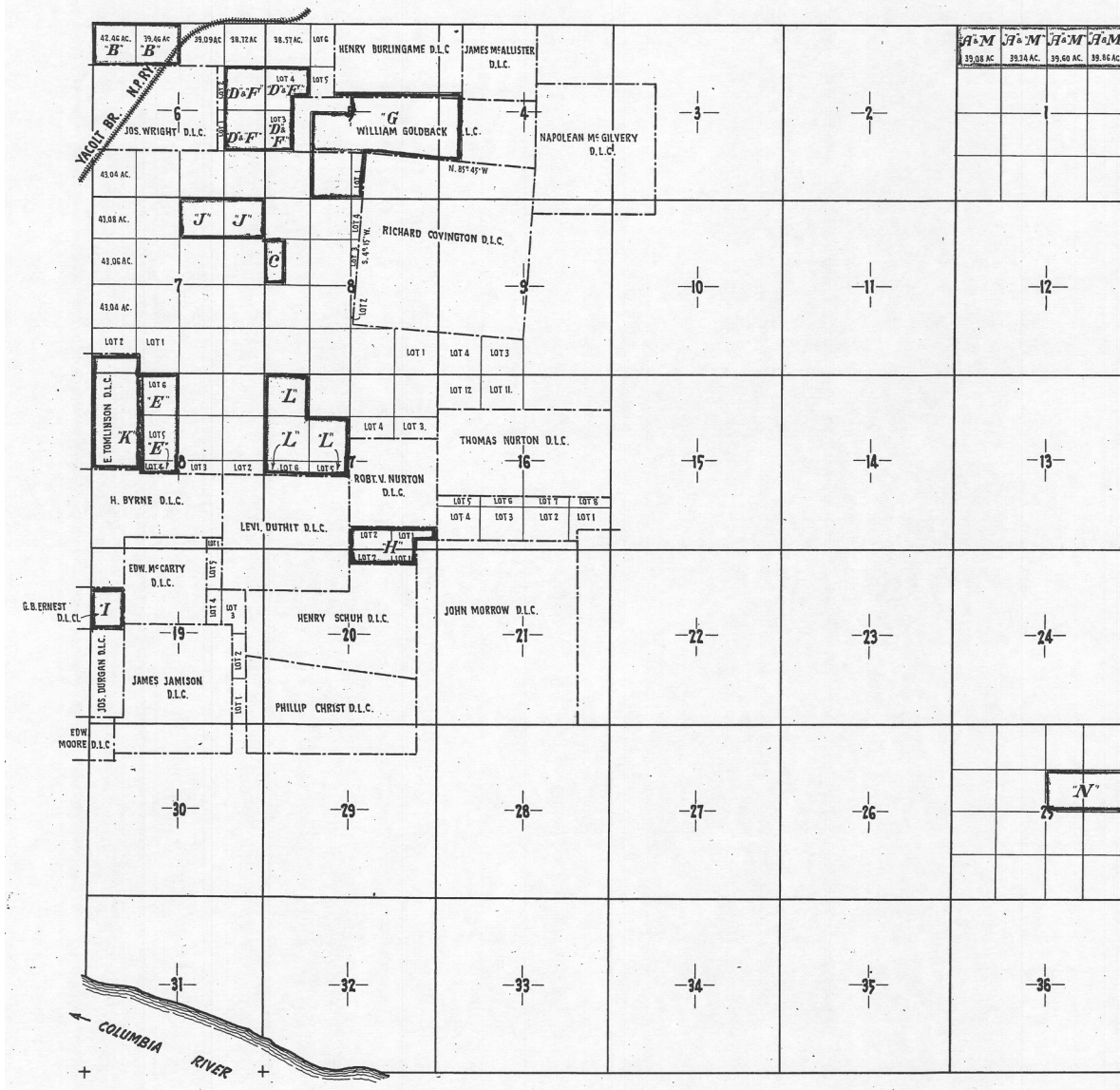
39

Scale 1/40. ft. = 1. Inch

N. P. Ry.

(Vancouver & Yacolt Branch Deed File) Yacolt Branch Right of Way Plat
 State of Washington County of Clark
 Township 2 North Range 2 East of Willamette Meridian

Showing Lands covered by Contracts for R/w to V.K.&Y. RR. Co.



Lands covered by contracts for r/w to VK&Y RR

Yacolt Branch TacS22P40

Form 2085

B-22-3

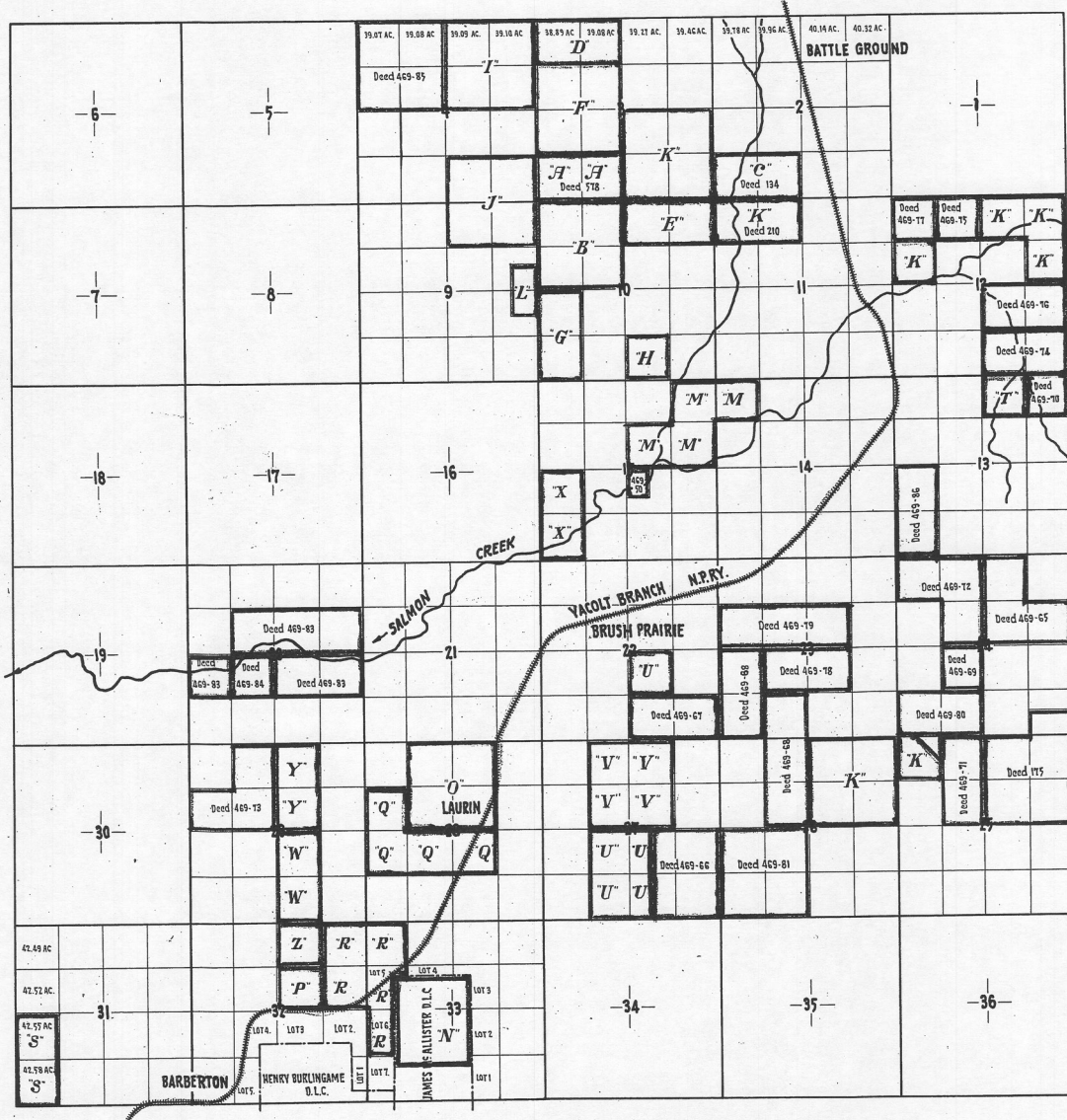
40

Scale 2640 ft. = 1 Inch

N. P. Ry.

(Vancouver & Yacolt Branch Deed File) Yacolt Branch *Right of Way Plat*
 State of Washington County of Clark
 Township 3 North Range 2 East of Willamette Meridian

Showing Lands covered by R/W Contracts to V.K.&Y. RR. Co.



Lands covered by contracts for r/w to VK&Y RR

Yacolt Branch TacS22P41

Form 2085

8-25-7

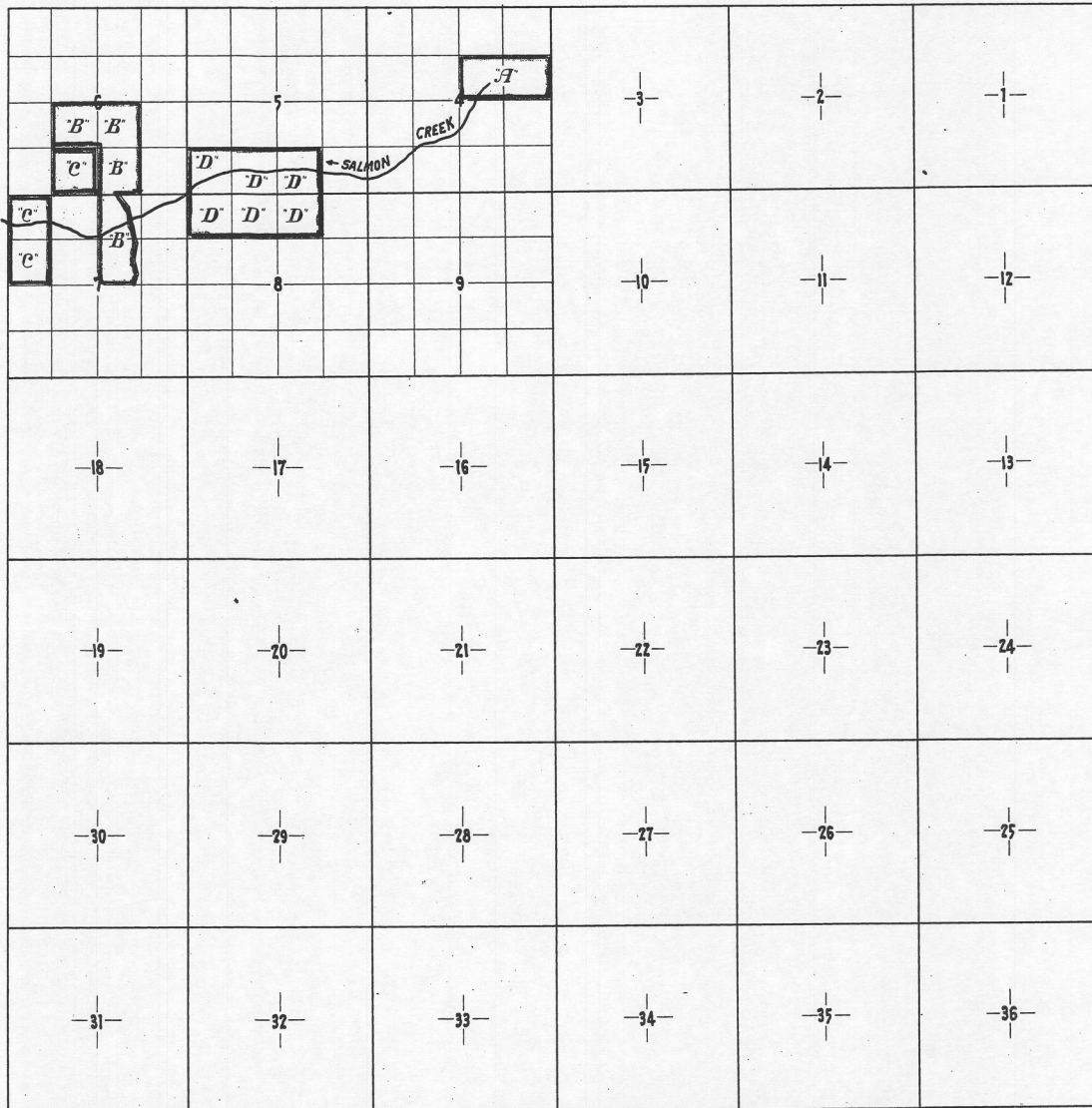
41

Scale 2640 ft. 1 Inch

N. P. Ry.

(Vancouver & Yacolt Branch Deed File) Yacolt Branch Right of Way Plat
 State of Washington County of Clark
 Township 3 North Range 3 East of Willamette Meridian

Showing Lands covered by Contracts for R/w. to Y.K.&Y. RR. Co.



Lands covered by contracts for r/w to VK&Y RR

Yacolt Branch TacS22P42

Form 2085

8-25-5

42

Scale 2640 ft. = 1 Inch

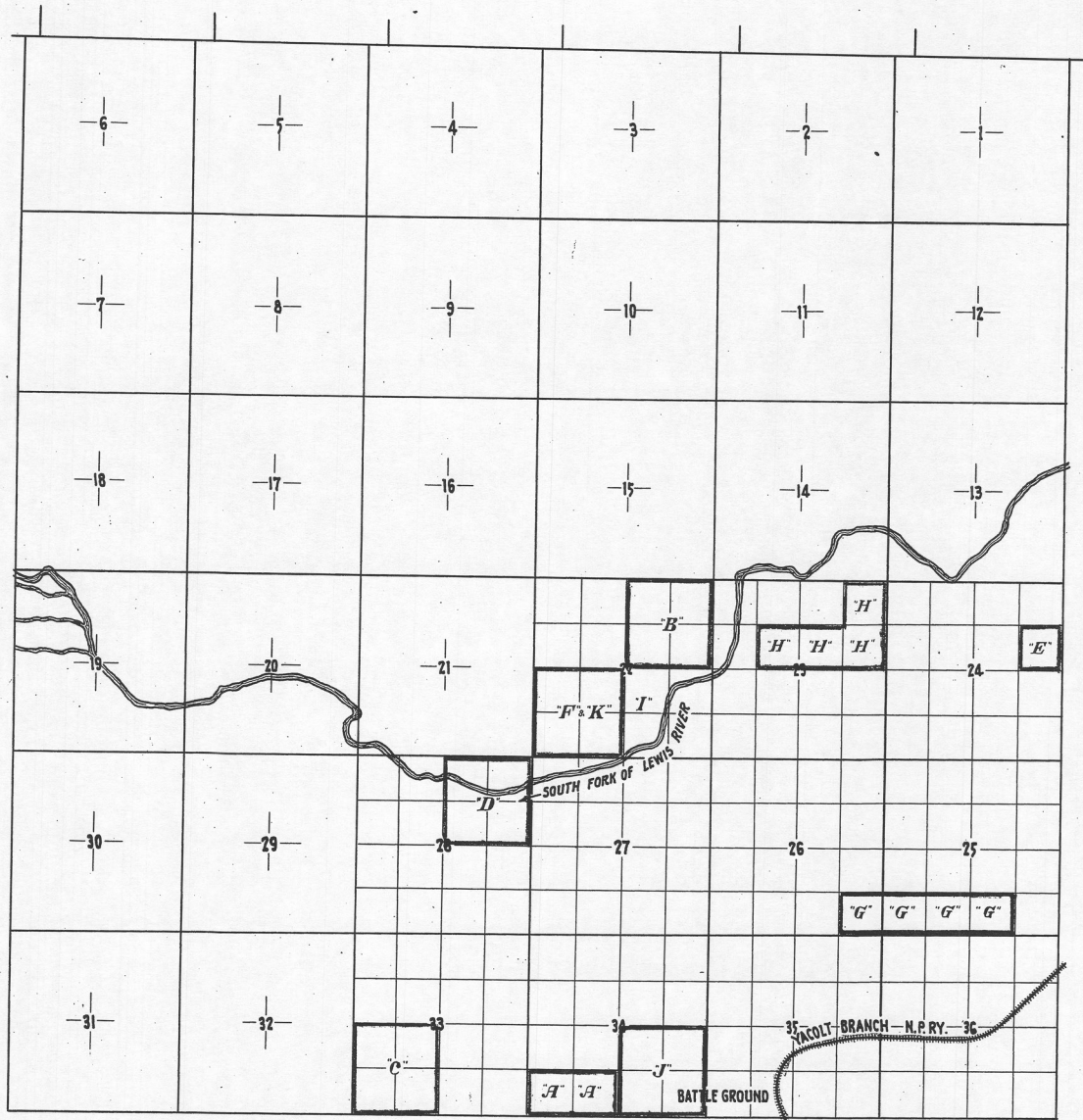
N. P. Ry.

(Vancouver & Yacolt Branch Deed File) Yacolt Branch Right of Way Plat

State of Washington County of Clark

Township 4 North Range 2 East of Willamette Meridian

Showing Lands covered by R/w. Contracts to Y. K. & Y. RR. Co.



Lands covered by contracts for r/w to VK&Y RR

Yacolt Branch TacS22P43

Form 2085

8-27-7

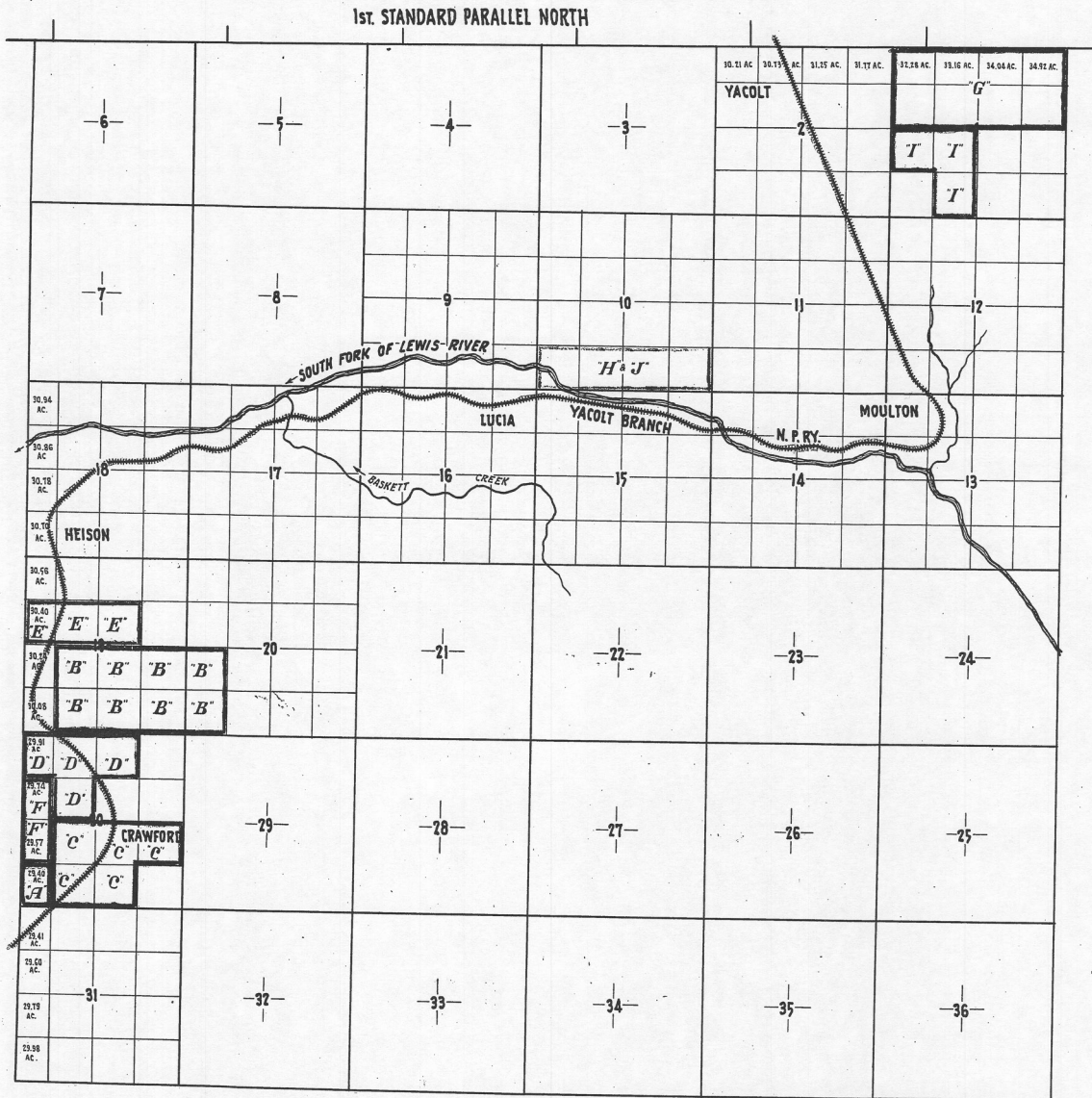
43

Scale 2640 ft. = 1 Inch

N. P. Ry.

(Vancouver & Yacolt Branch Deed File) Yacolt Branch *Right of Way Plat*
 State of Washington County of Clark
 Township 4 North Range 3 East of Willamette Meridian

Showing Lands covered by R/W Contracts to V. K. & Y. RR. Co.



Lands covered by contracts for r/w to VK&Y RR

Yacolt Branch TacS22P44

Form 2085

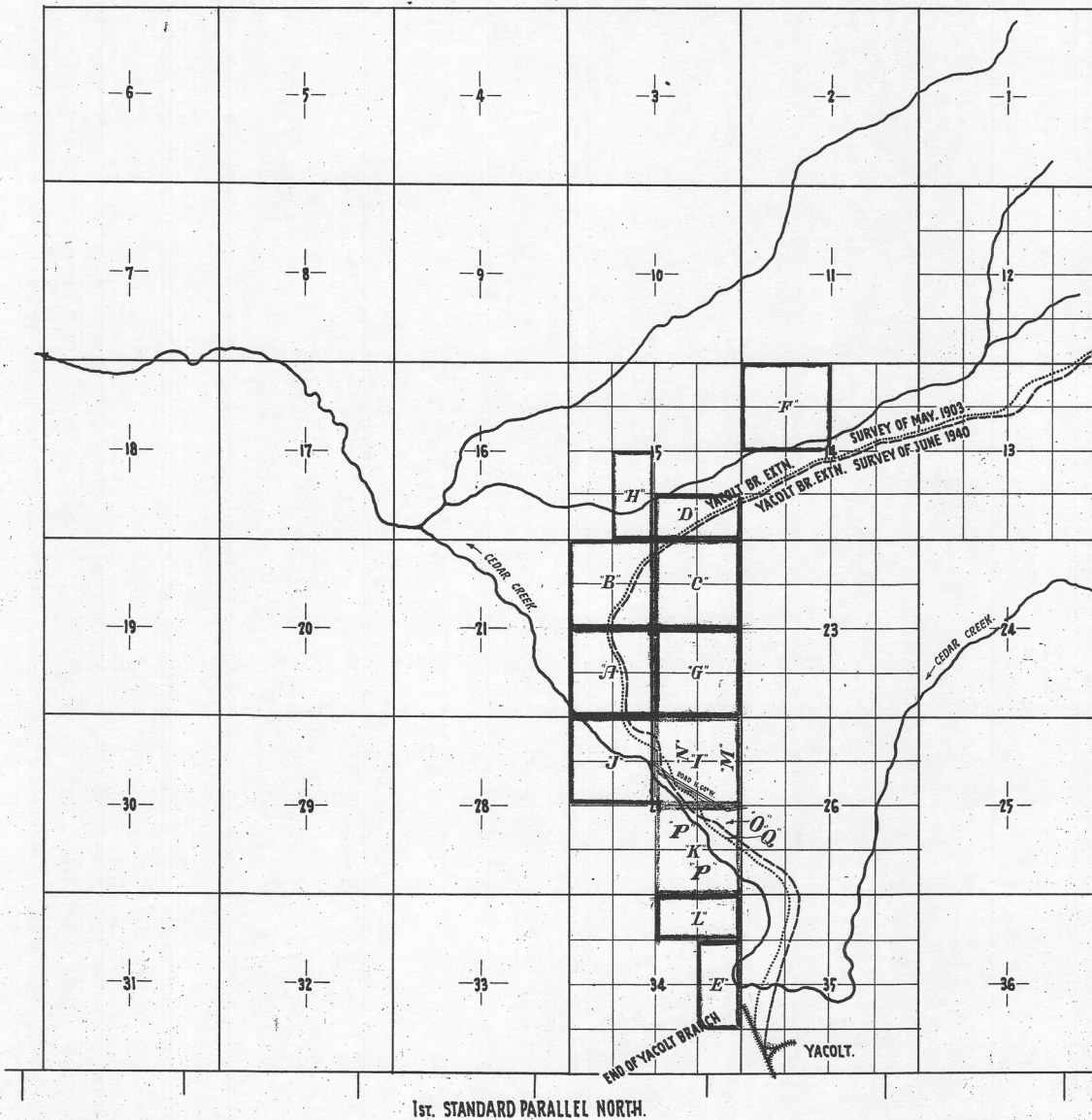
44

Scale 2540 ft. 1 Inch

N. P. Ry.

(Vancouver & Yacolt Branch Deed File) Yacolt Branch *Right of Way Plat*
 State of Washington County of Clark
 Township 5 North Range 3 East of Willamette Meridian

Showing Lands covered by R/w. Contracts to P.V. & Y. Ry. Co.



Lands covered by contracts for r/w to VK&Y RR

Yacolt Branch TacS22P45

Form 2085

8-25-5

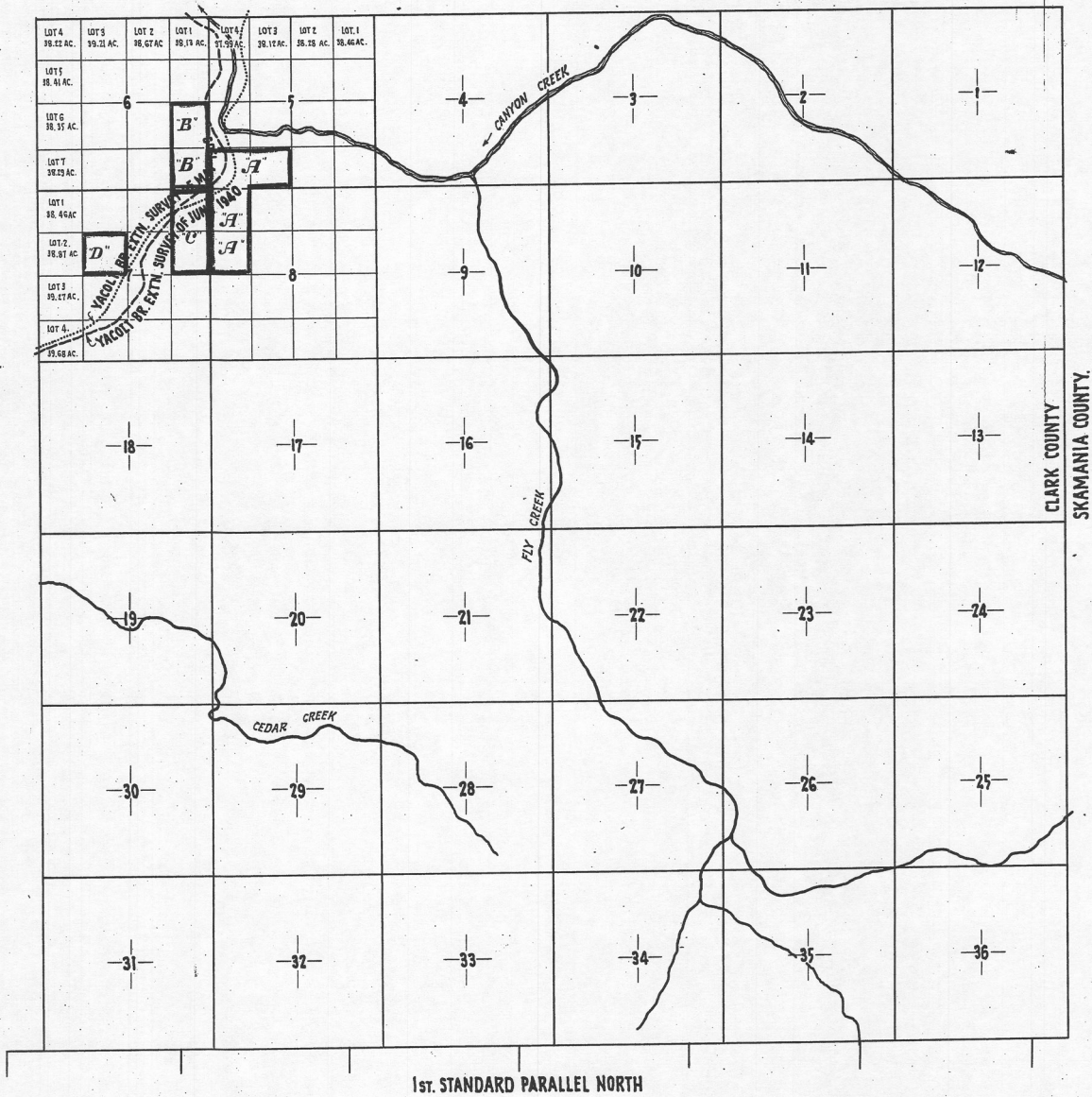
45

Scale 1640 ft. 1 Inch

N. P. Ry.

(Vancouver & Yacolt Branch Deed File) Yacolt Branch *Right of Way Plat*
 State of Washington County of Clark
 Township 5 North Range 4 East of Willamette Meridian

Showing Lands covered by R/w Contracts to P.V. & Y. Ry. Co.



Lands covered by contracts for r/w to VK&Y RR

Yacolt Branch TacS22P46

Form 2085

B-25-5

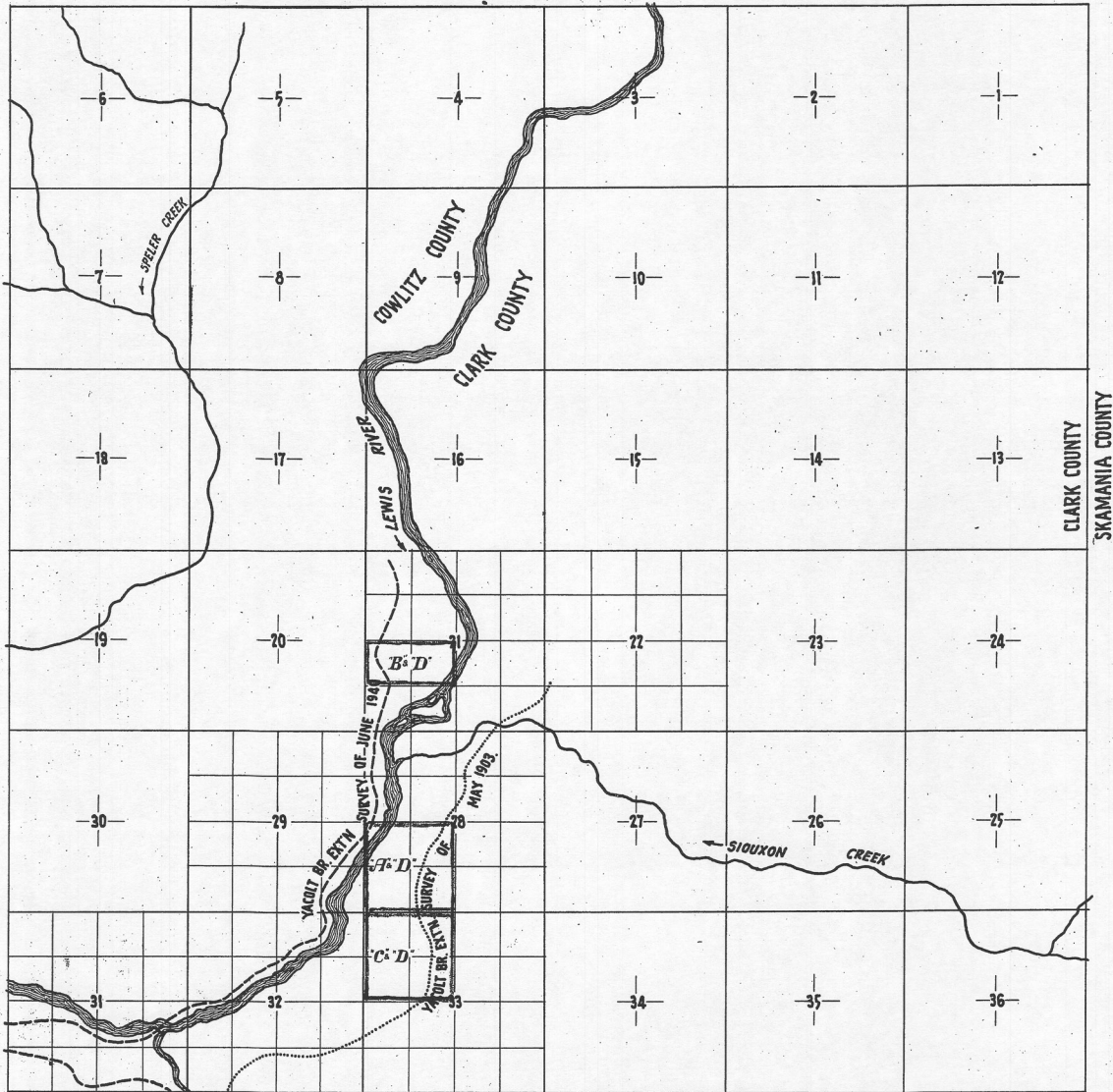
46

Scale 2540 ft. 1 Inch

N. P. Ry.

(Vancouver & Yacolt Branch Deed File) Yacolt Branch *Right of Way Plat*
 State of Washington County of Clark
 Township 6 North Range 4 East of Willamette Meridian

Showing Lands covered by R/W Contracts to P.V. & Y. Ry. Co.



Lands covered by contracts for r/w to VK&Y RR