

Northern Pacific Railway

Tacoma Division

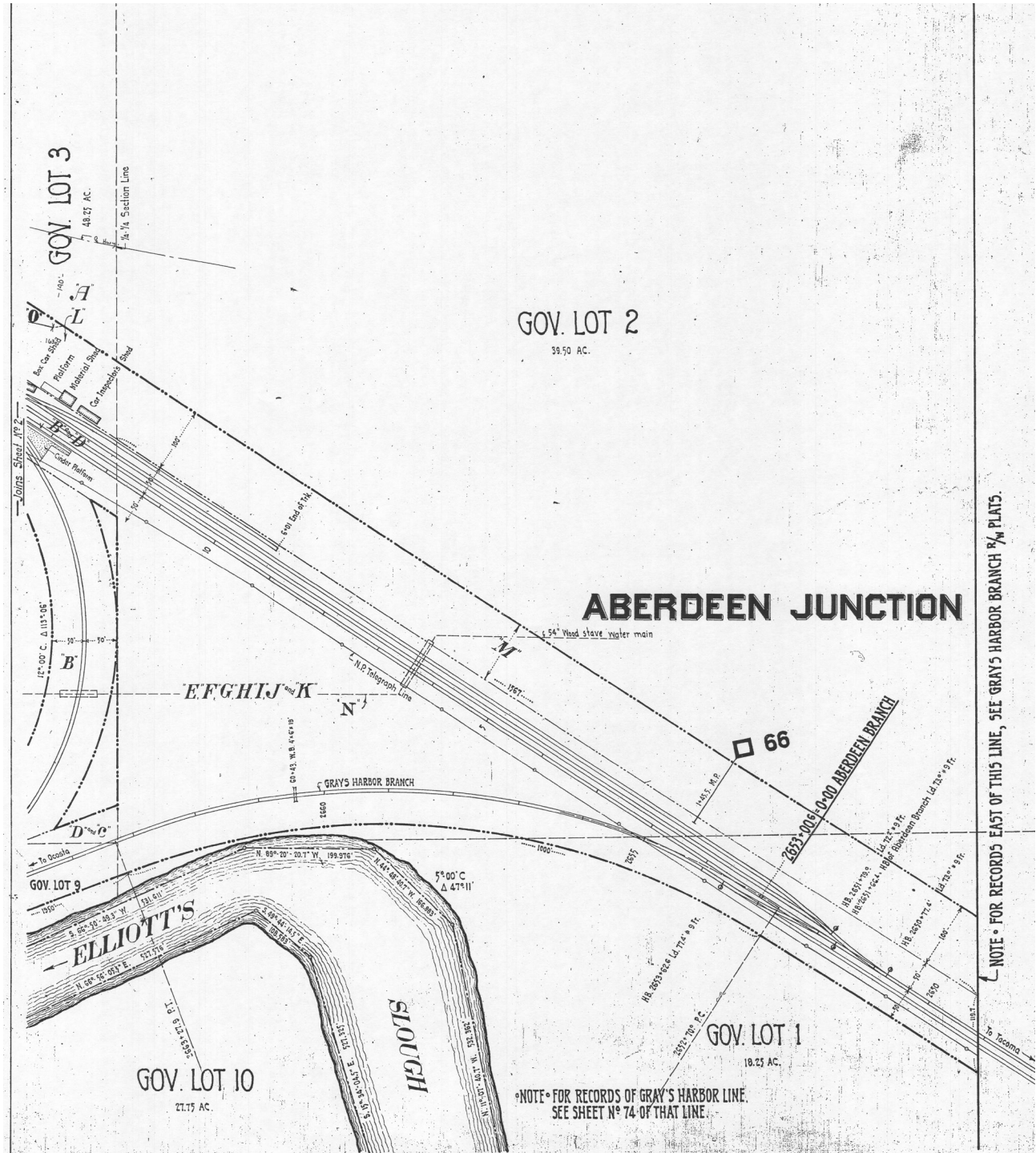
Aberdeen Jct to Moclips

**Title Plats 1 to 29
1 to 39 (Peninsular Branch)**

**Stations 0 to 361
0 to ~1479 (Peninsular Branch)**

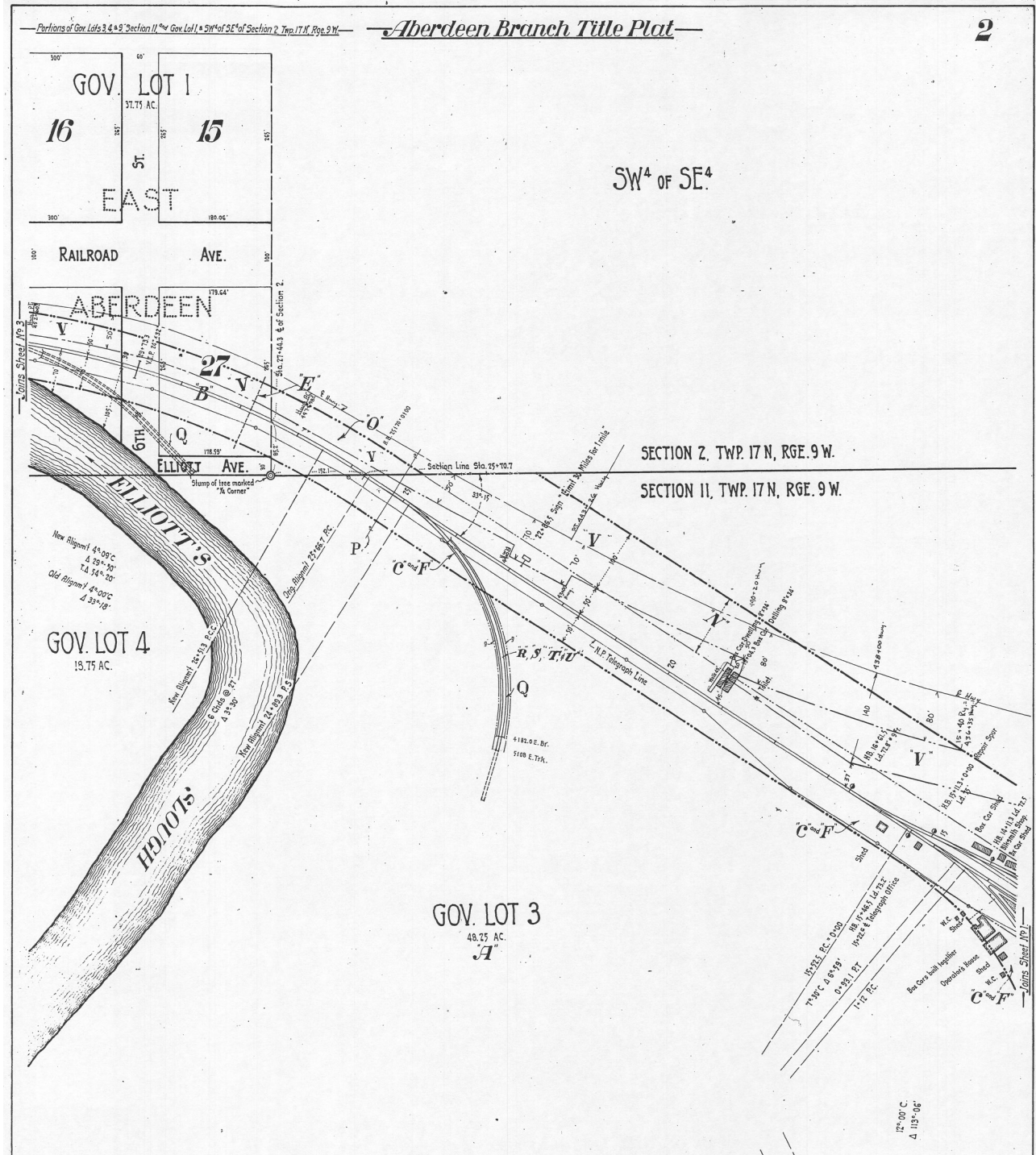
**Mile Posts 66 to 73
0 to 28 (Peninsular Branch)**

Aberdeen Jct--Moclips TacS16BP01



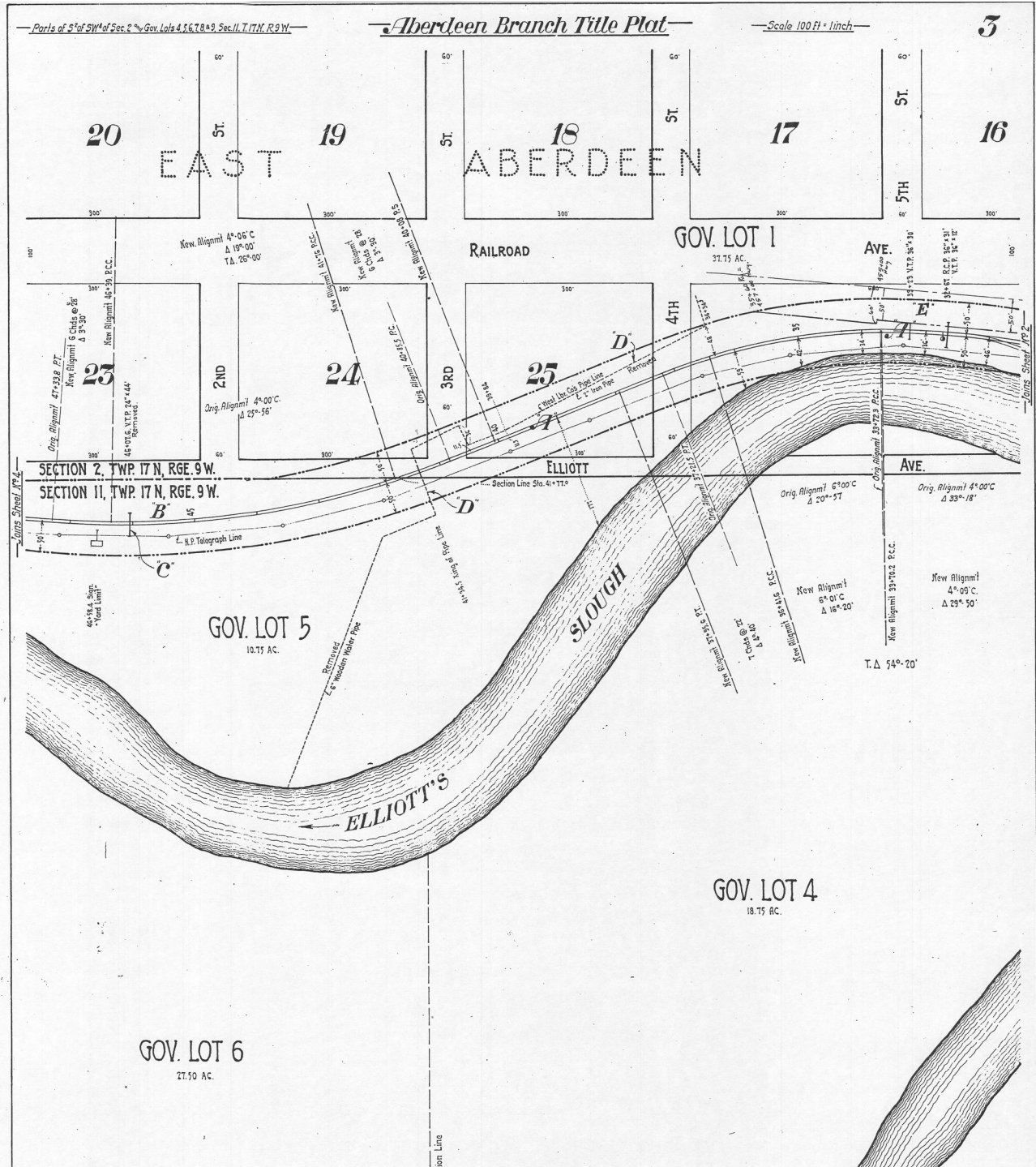
0 to 13 - MP 66 - ABERDEEN JCT

Aberdeen Jct--Moclips TacS16BP02



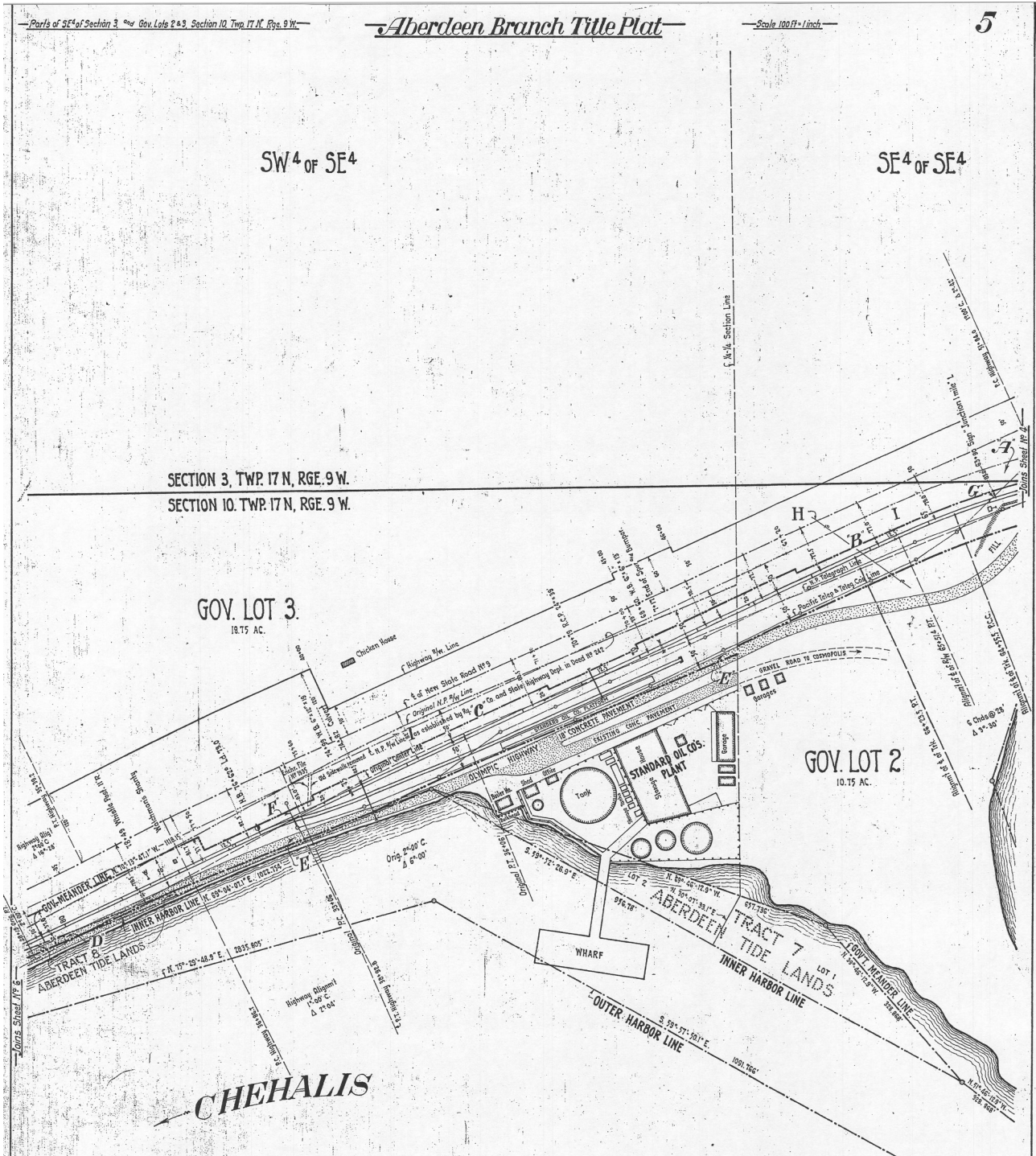
13 to 31 - MP 66+

Aberdeen Jct--Moclips TacS16BP03



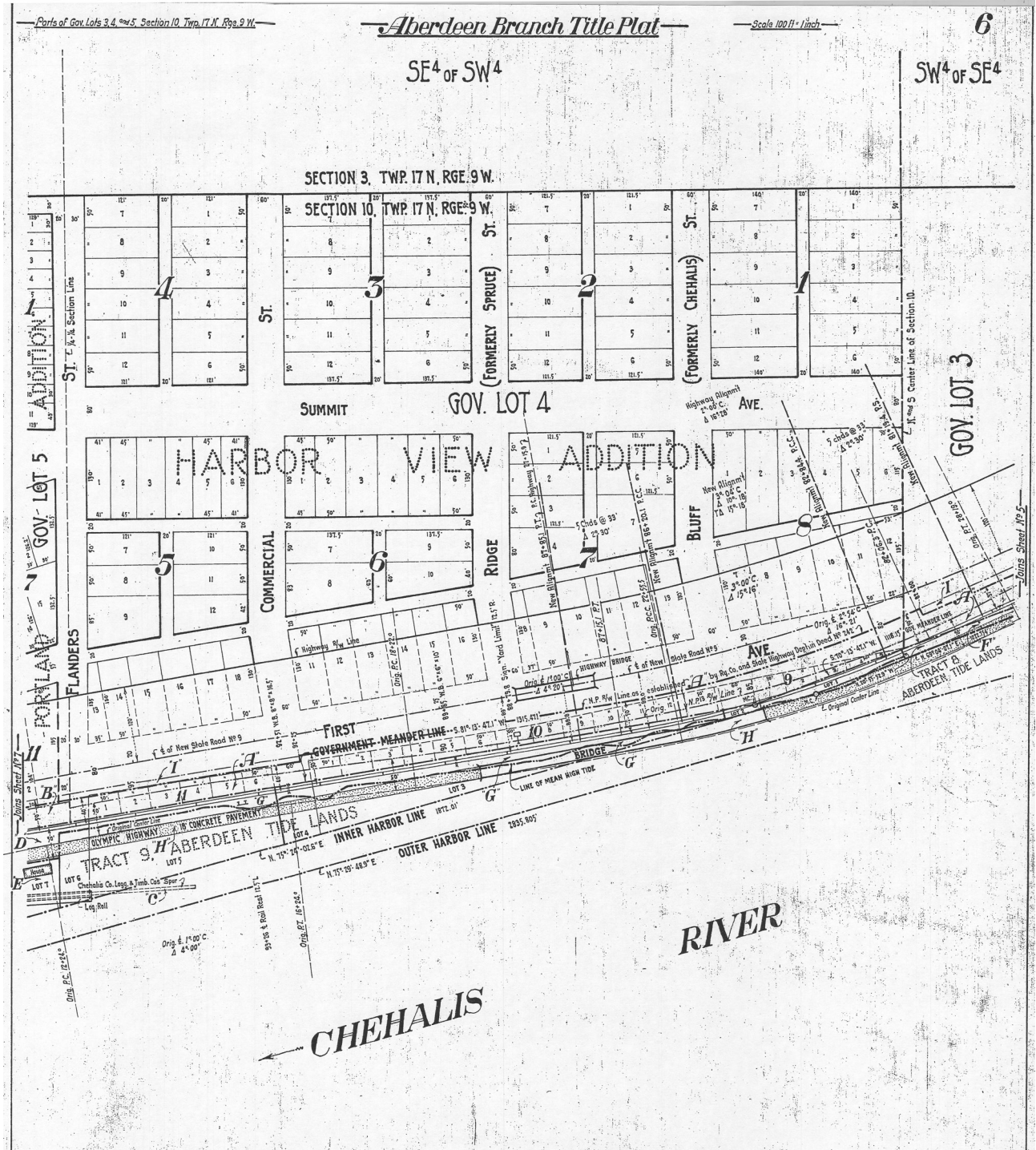
31 to 47 - MP 66+

Aberdeen Jct--Moclips TacS16BP05



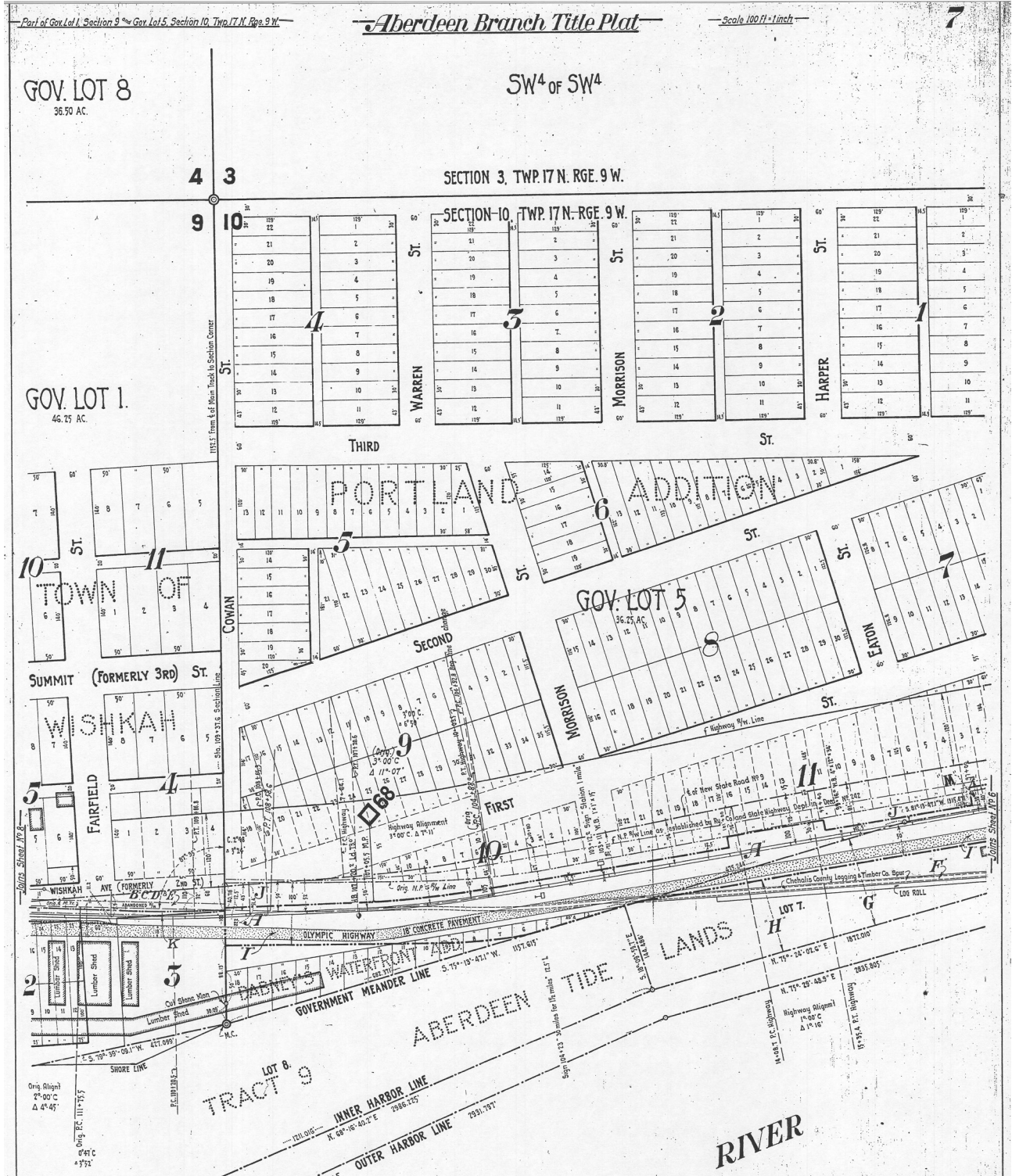
63 to 80 - MP 67+

Aberdeen Jct--Moclips TacS16BP06



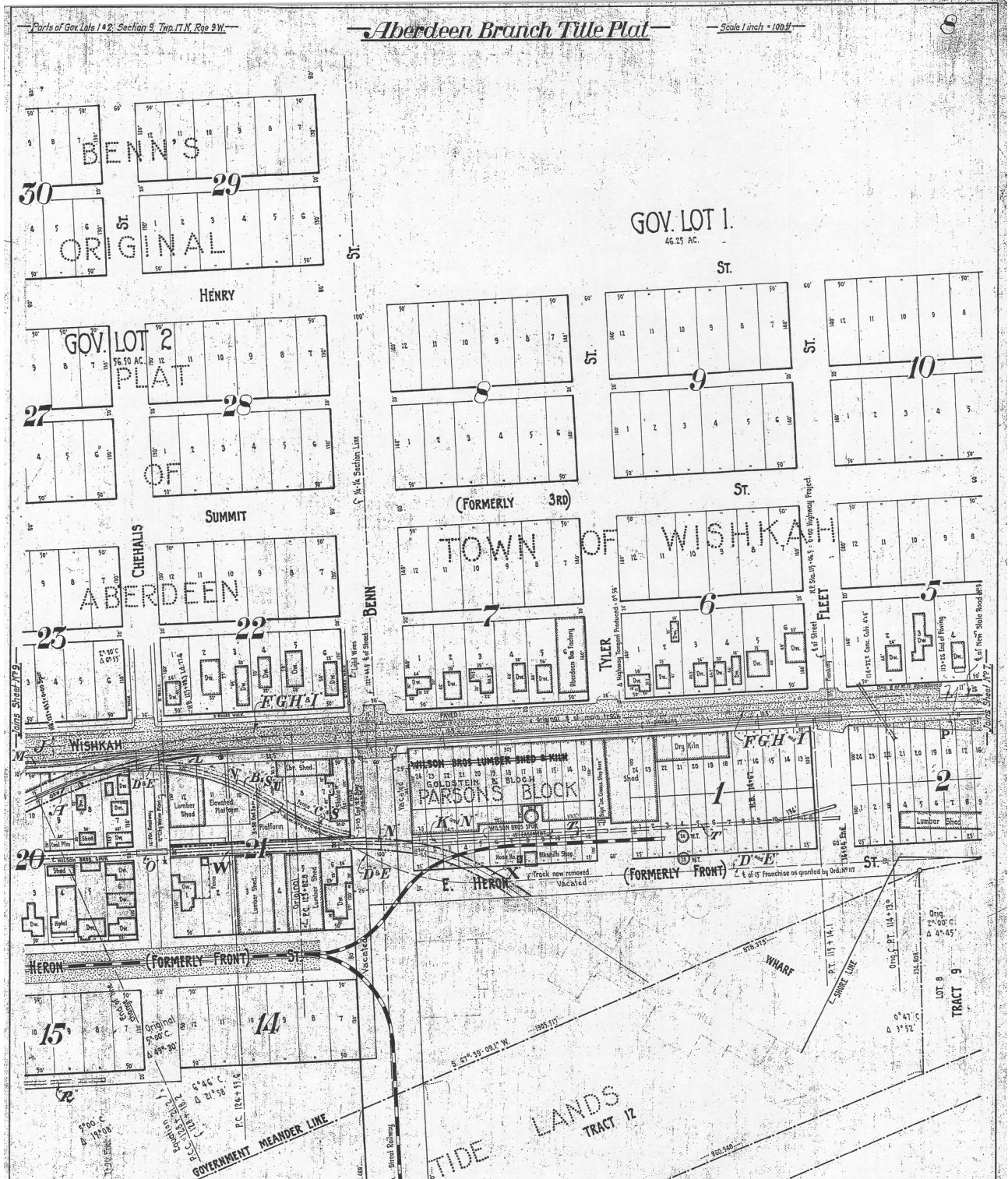
80 to 96 - MP 67+

Aberdeen Jct--Moclips TacS16BP07



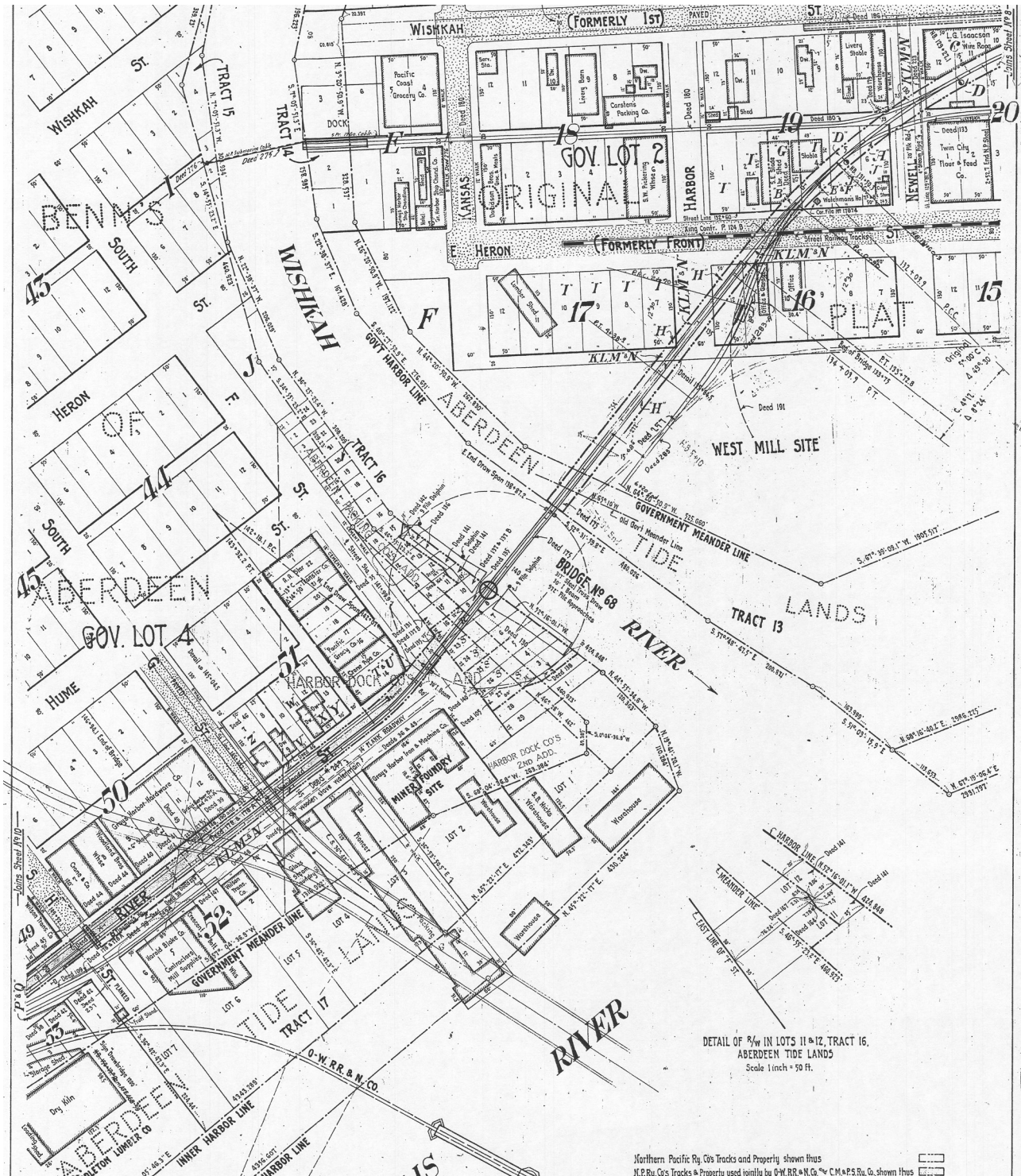
96 to 112 - MP 68

Aberdeen Jct--Moclips TacS16BP08



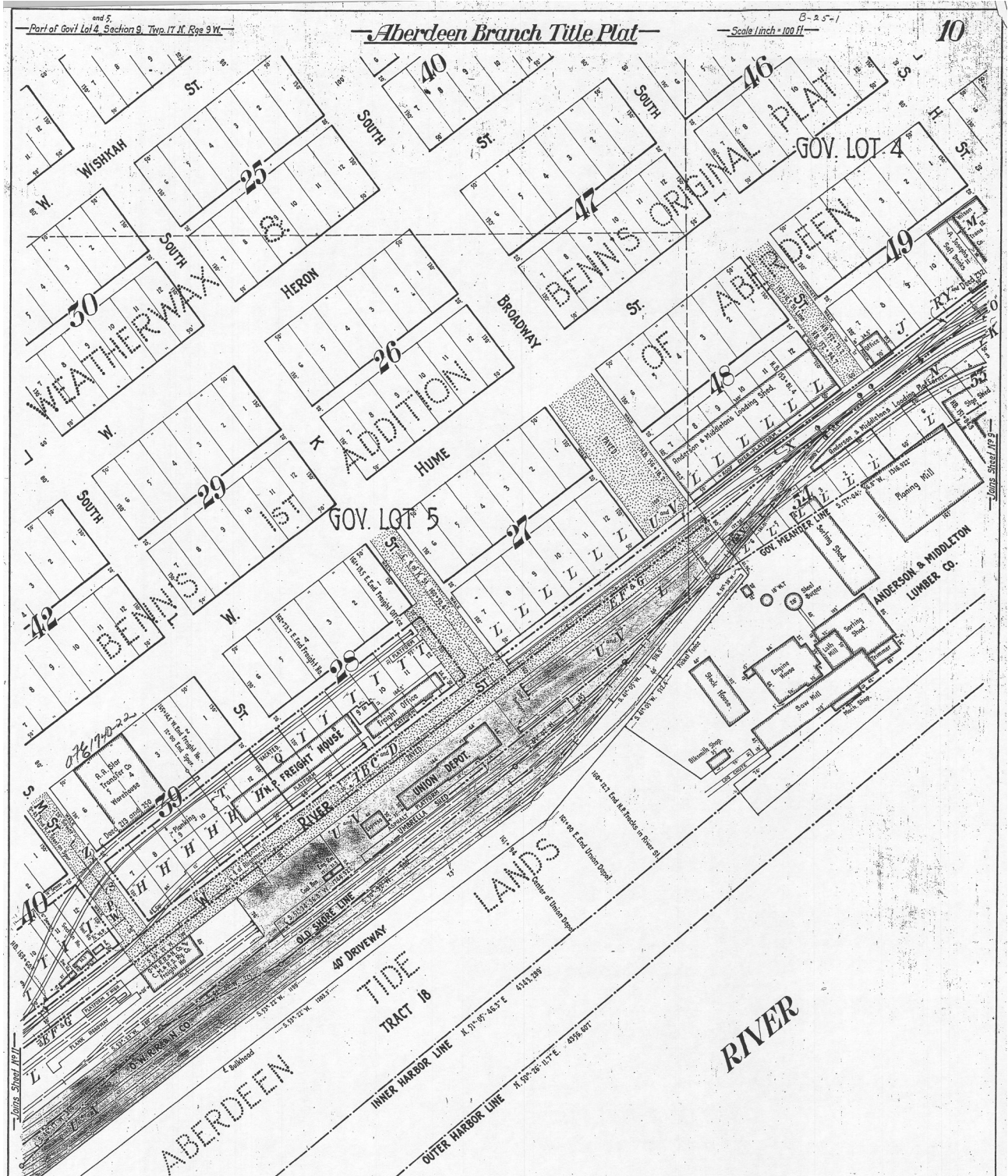
112 to 128 - MP 68+

Aberdeen Jct--Moclips TacS16BP09



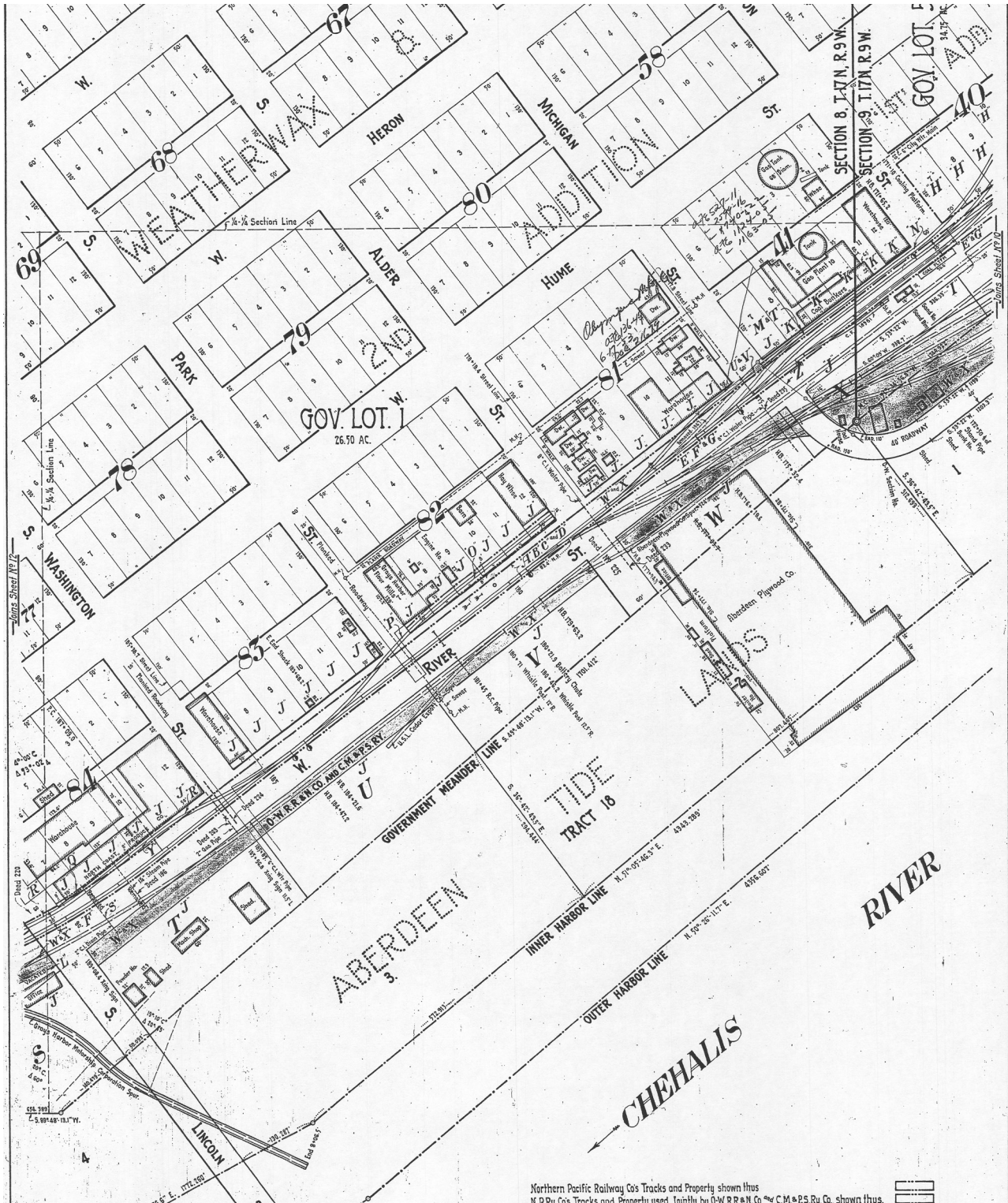
128 to 150 - MP 68+

Aberdeen Jct--Moclips TacS16BP10



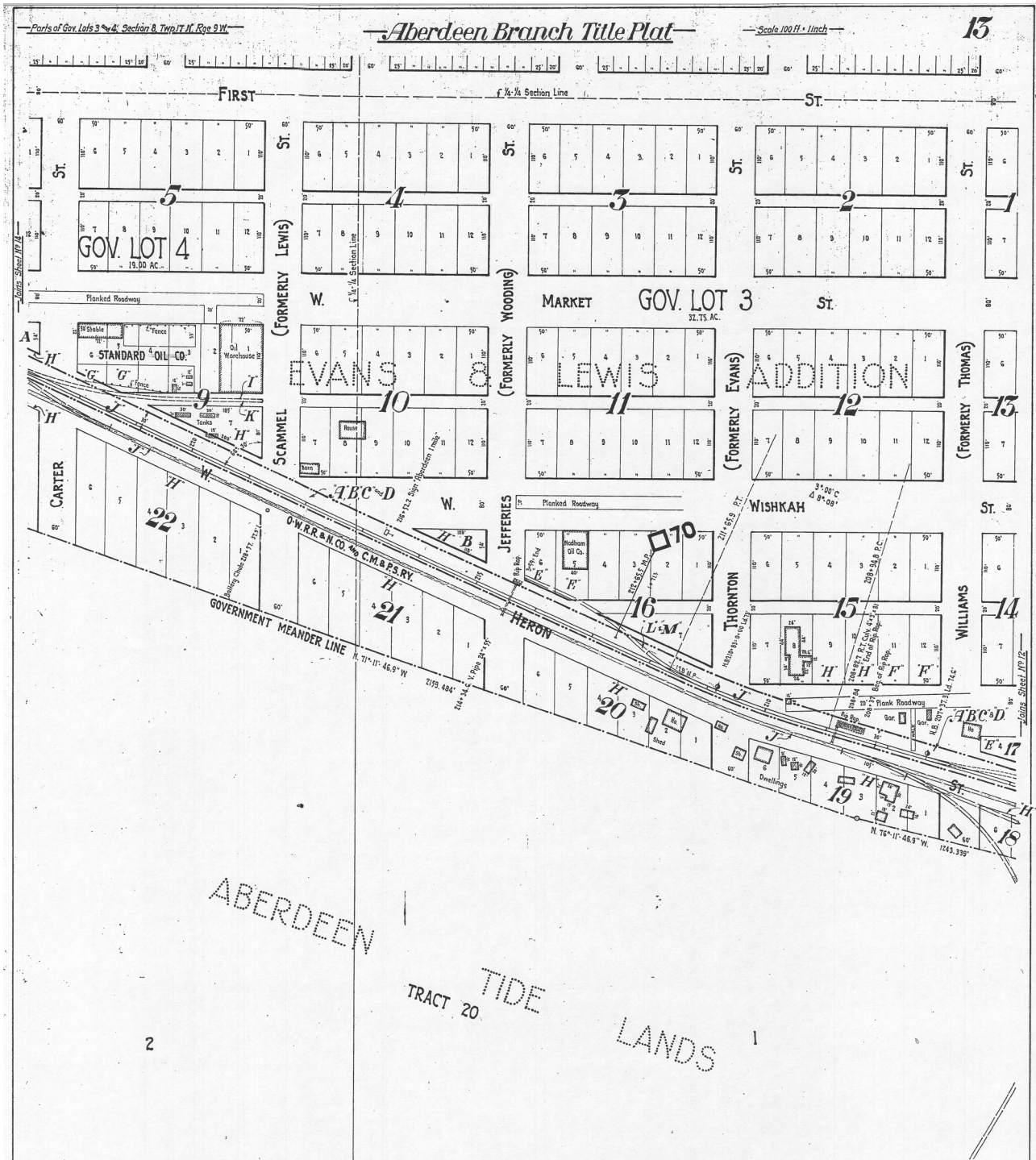
150 to 170 - MP (69) - ABERDEEN

Aberdeen Jct--Moclips TacS16BP11



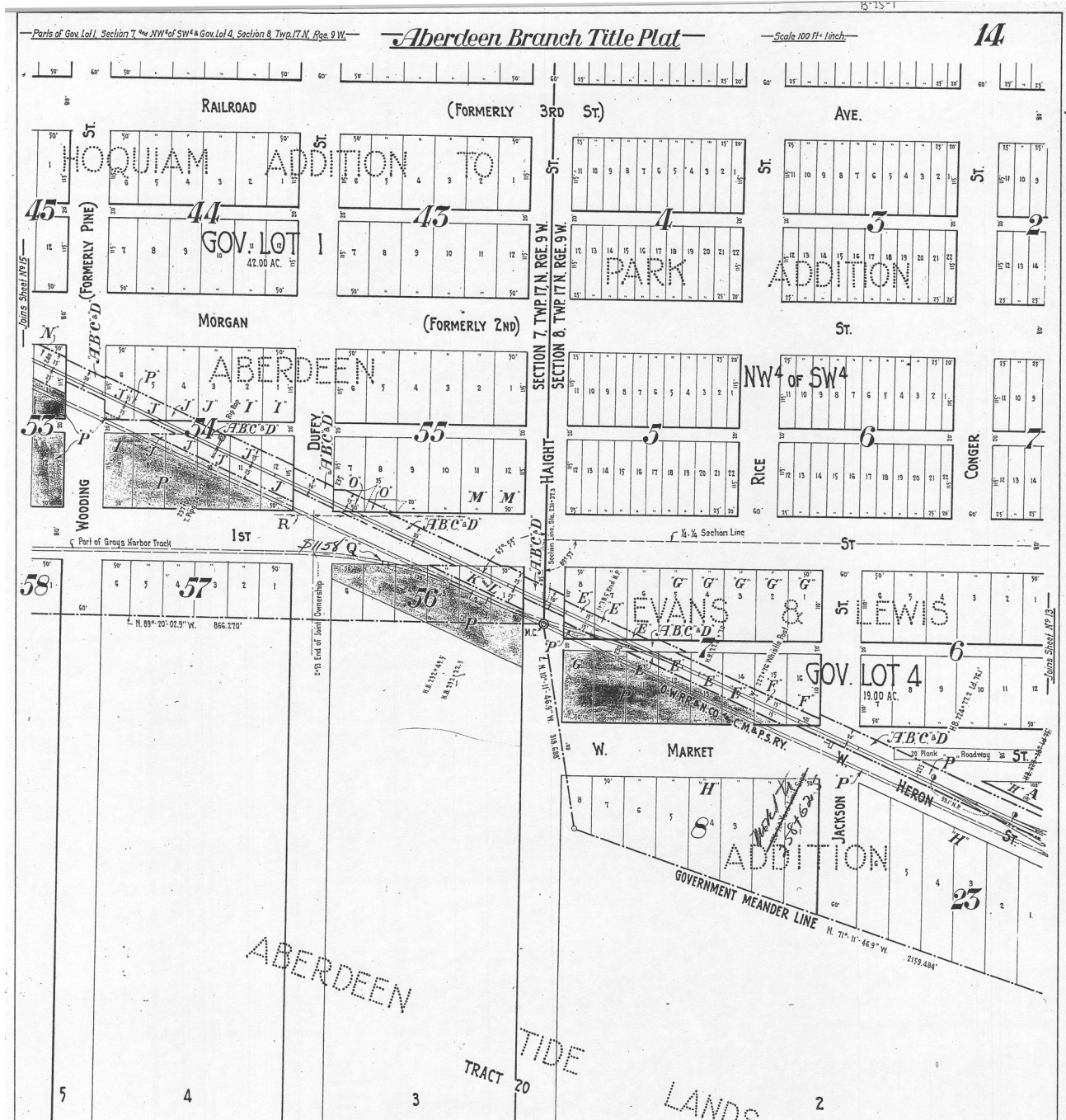
170 to 189 - MP 69+

Aberdeen Jct--Moclips TacS16BP13



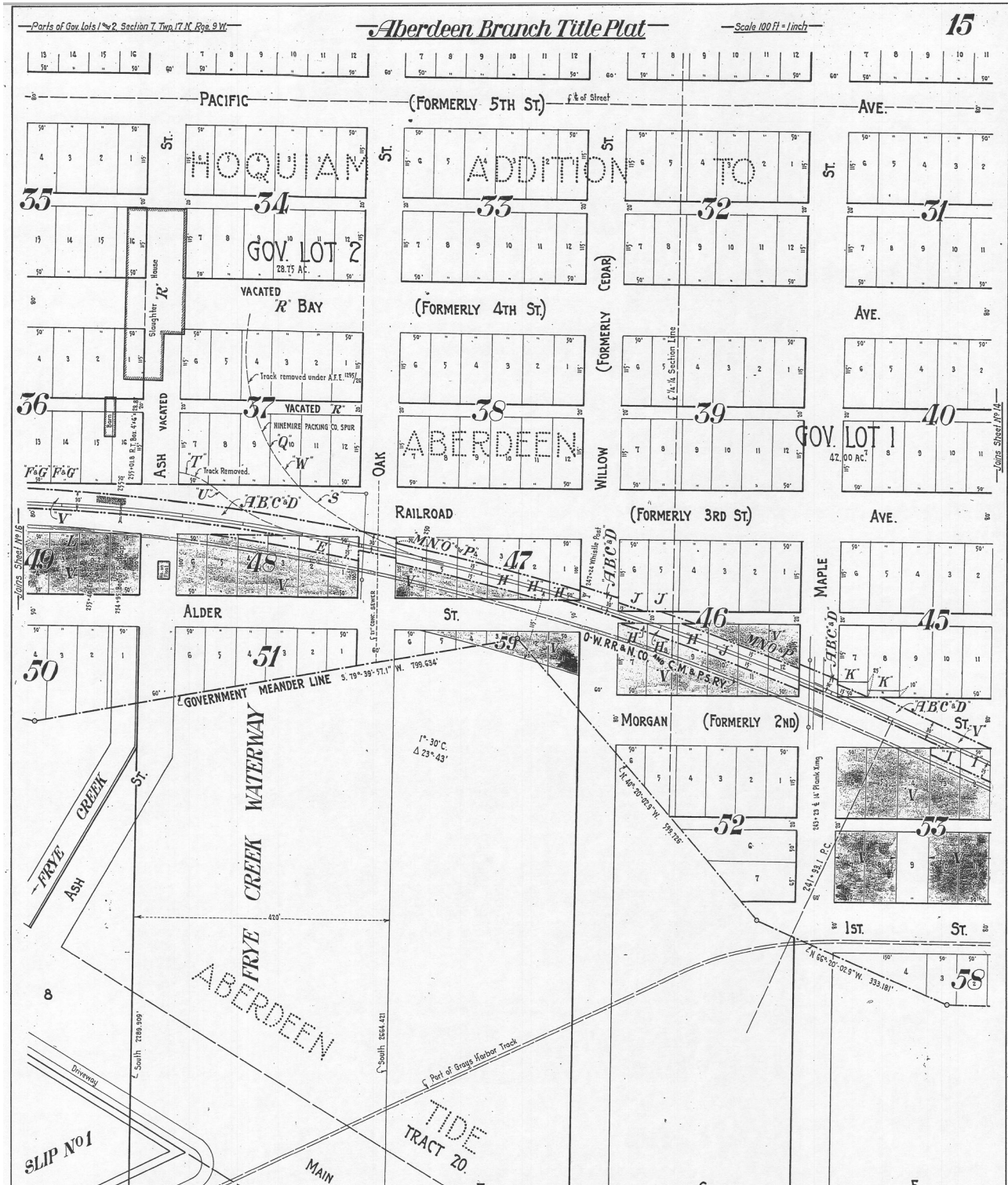
205 to 222 - MP 70

Aberdeen Jct--Moclips TacS16BP14



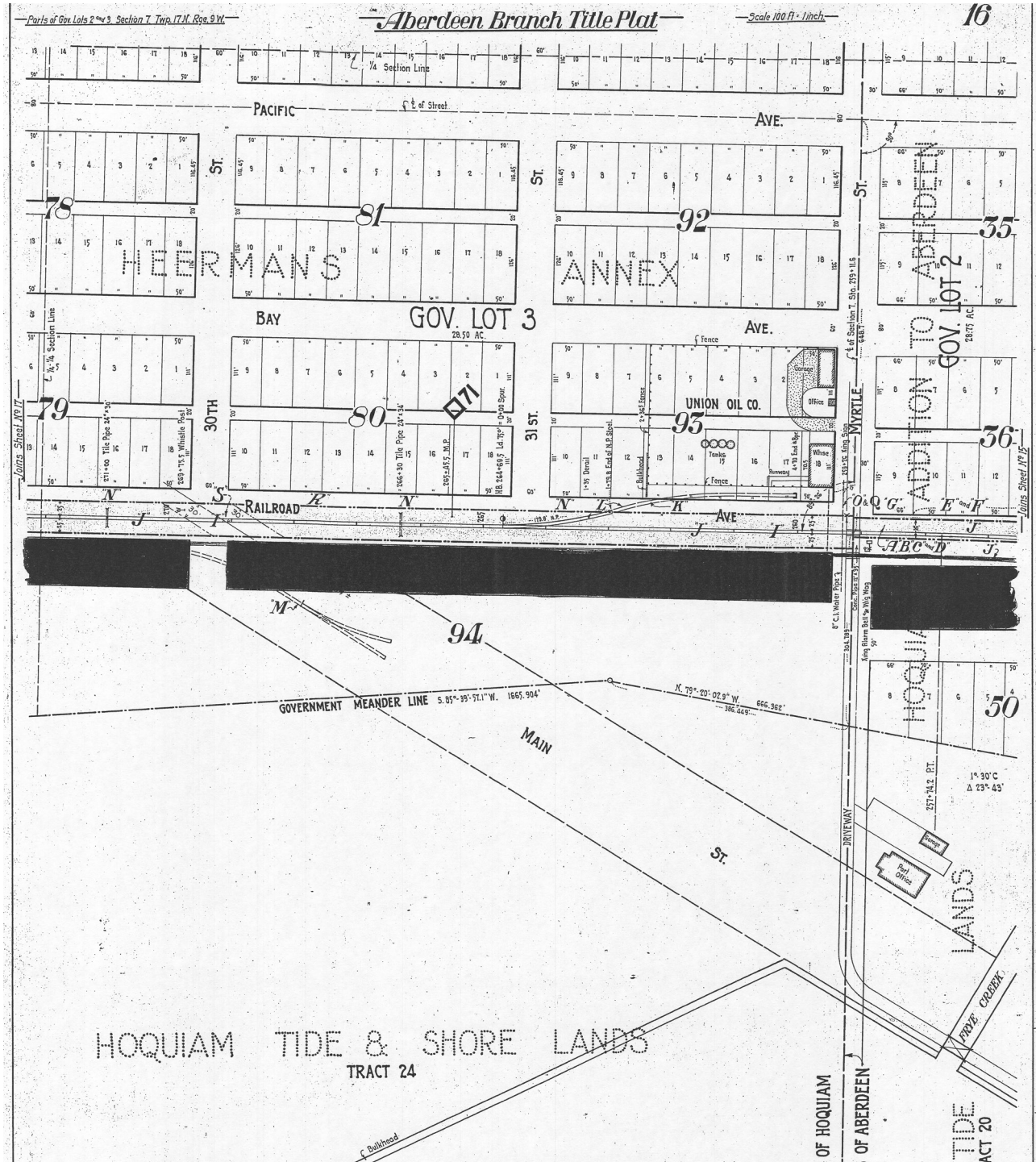
222 to 240 - MP 70+

Aberdeen Jct--Moclips TacS16BP15



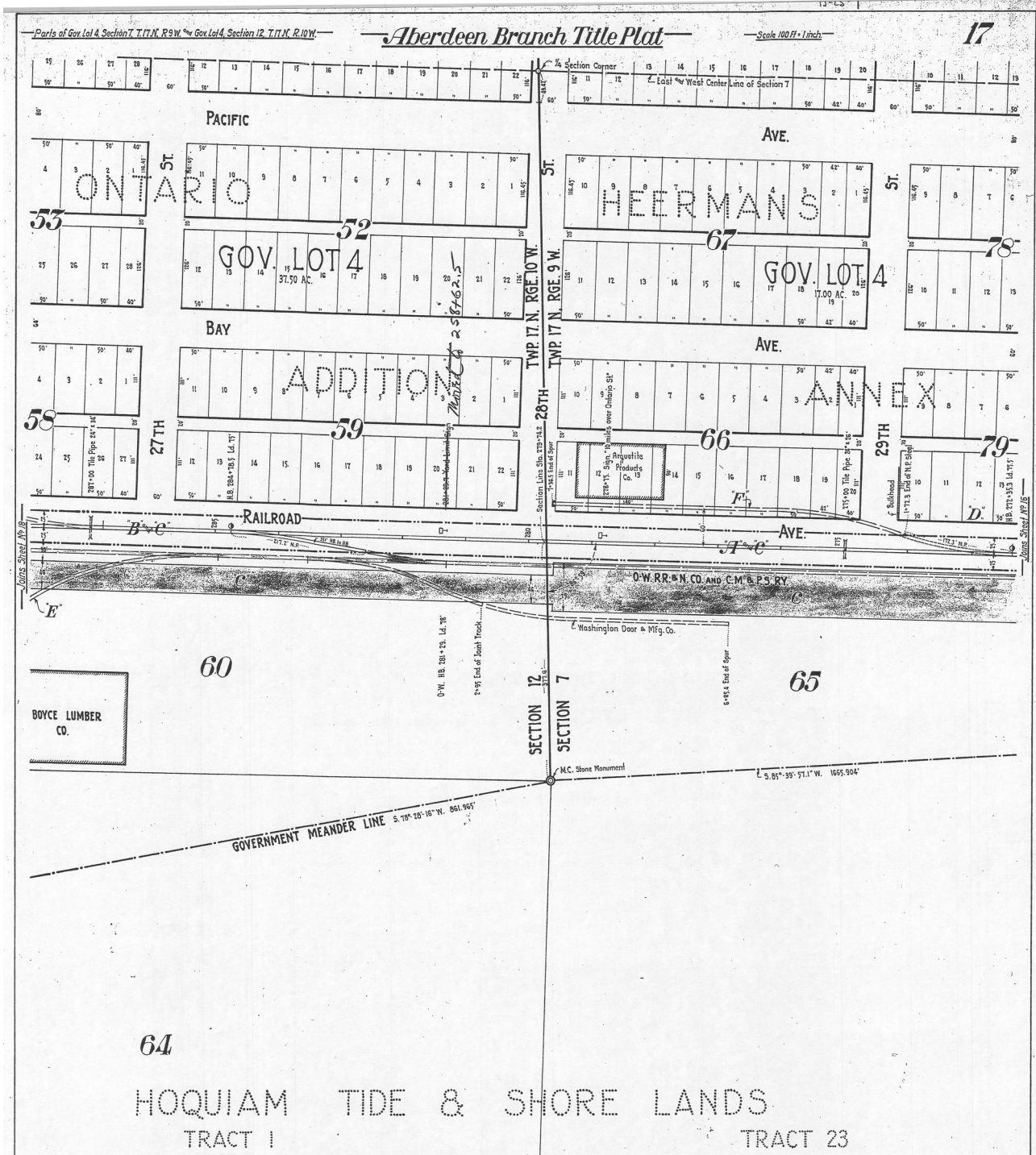
240 to 256 - MP 70+

Aberdeen Jct--Moclips TacS16BP16



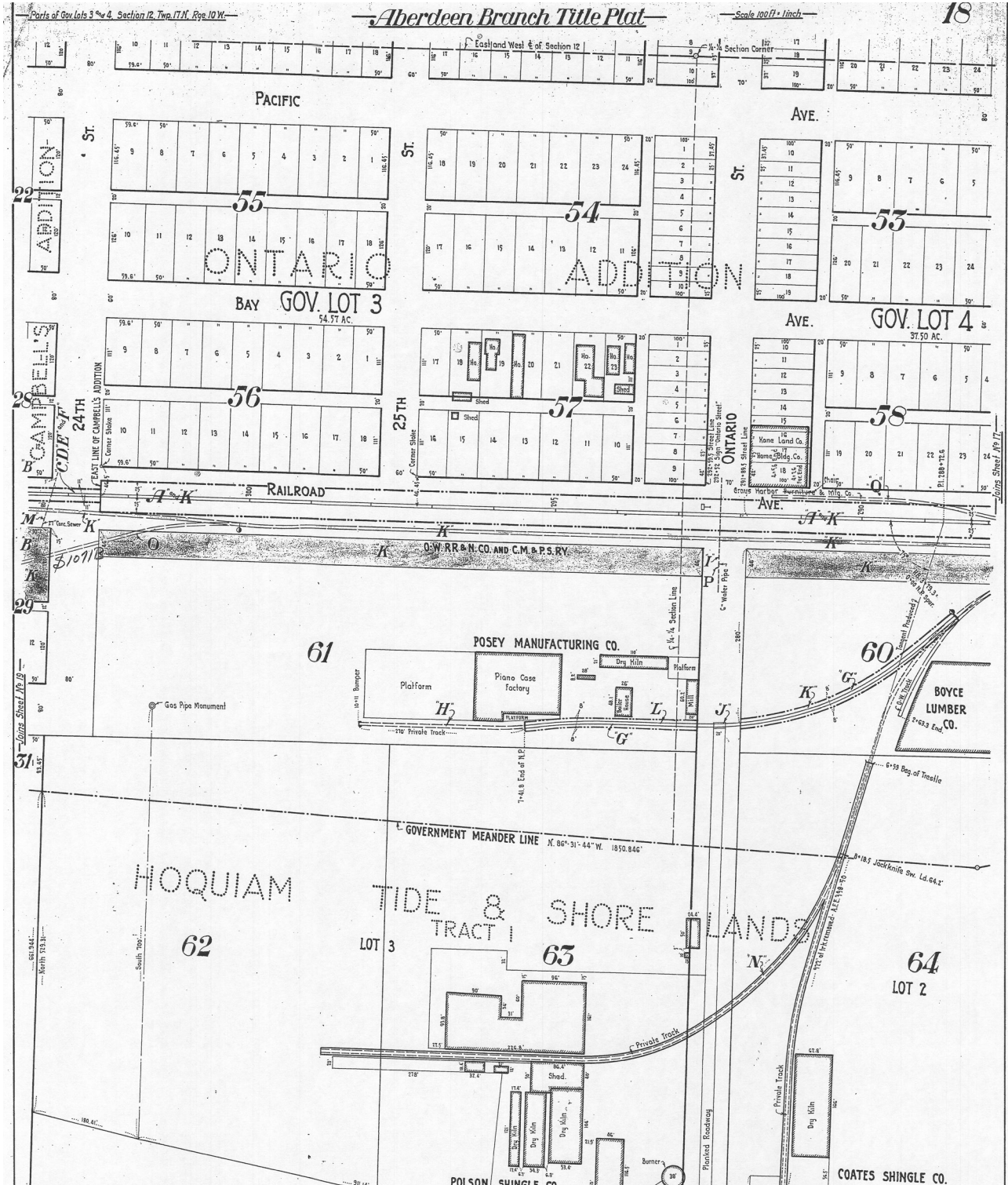
256 to 272 - MP 71

Aberdeen Jct--Moclips TacS16BP17



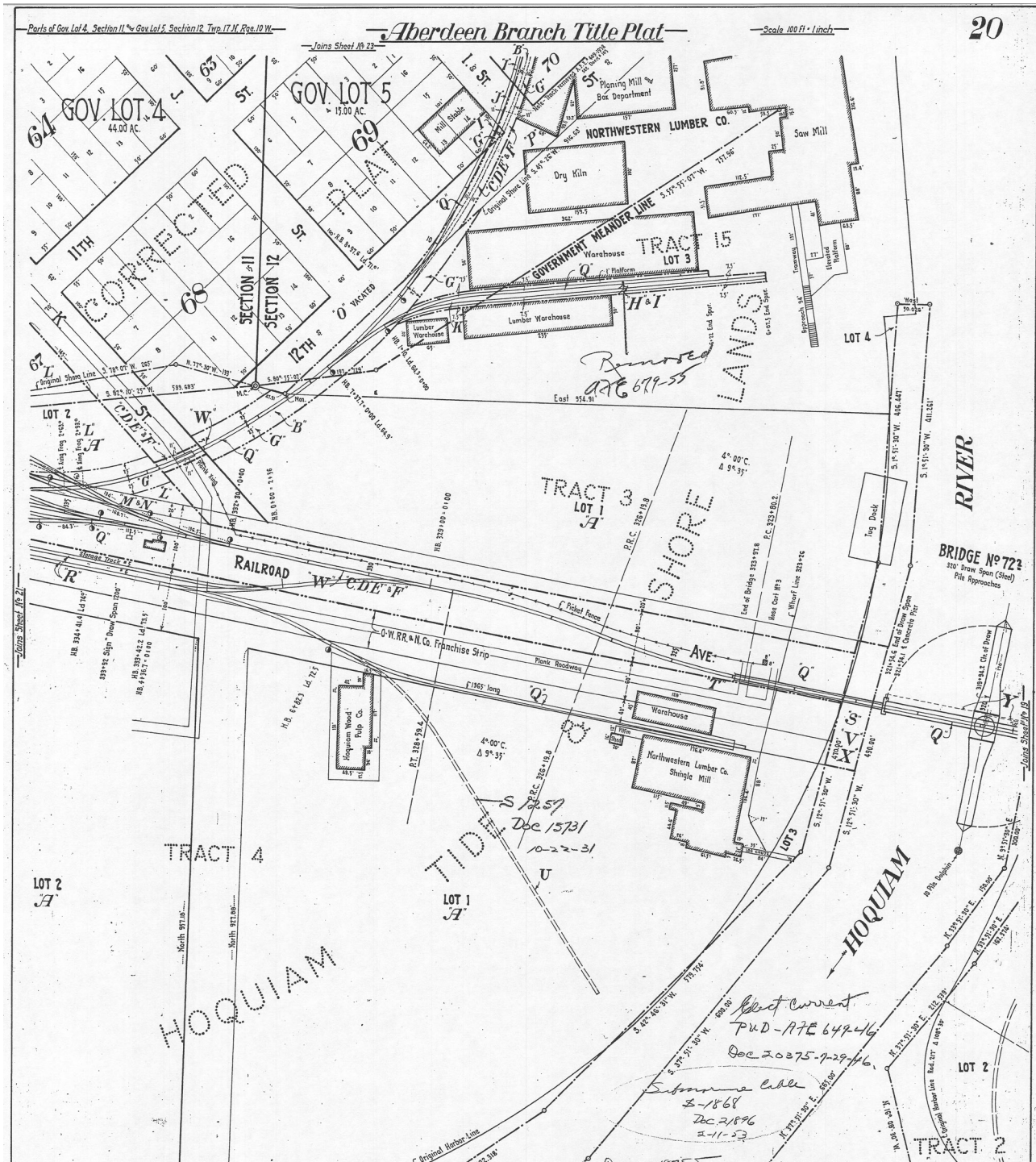
272 to 287 - MP 71+

Aberdeen Jct--Moclips TacS16BP18



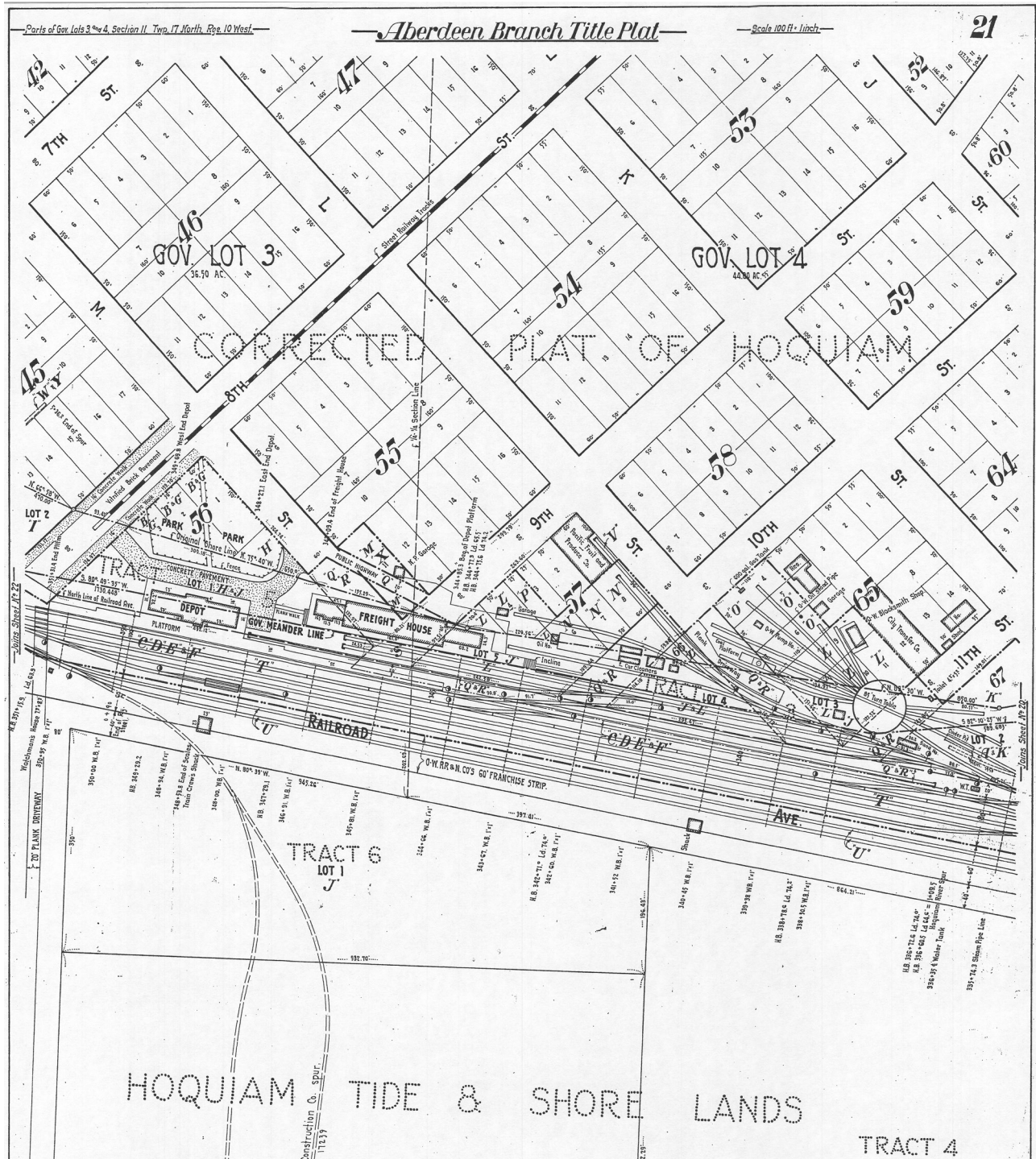
287 to 303 - MP 71+

Aberdeen Jct--Moclips TacS16BP20



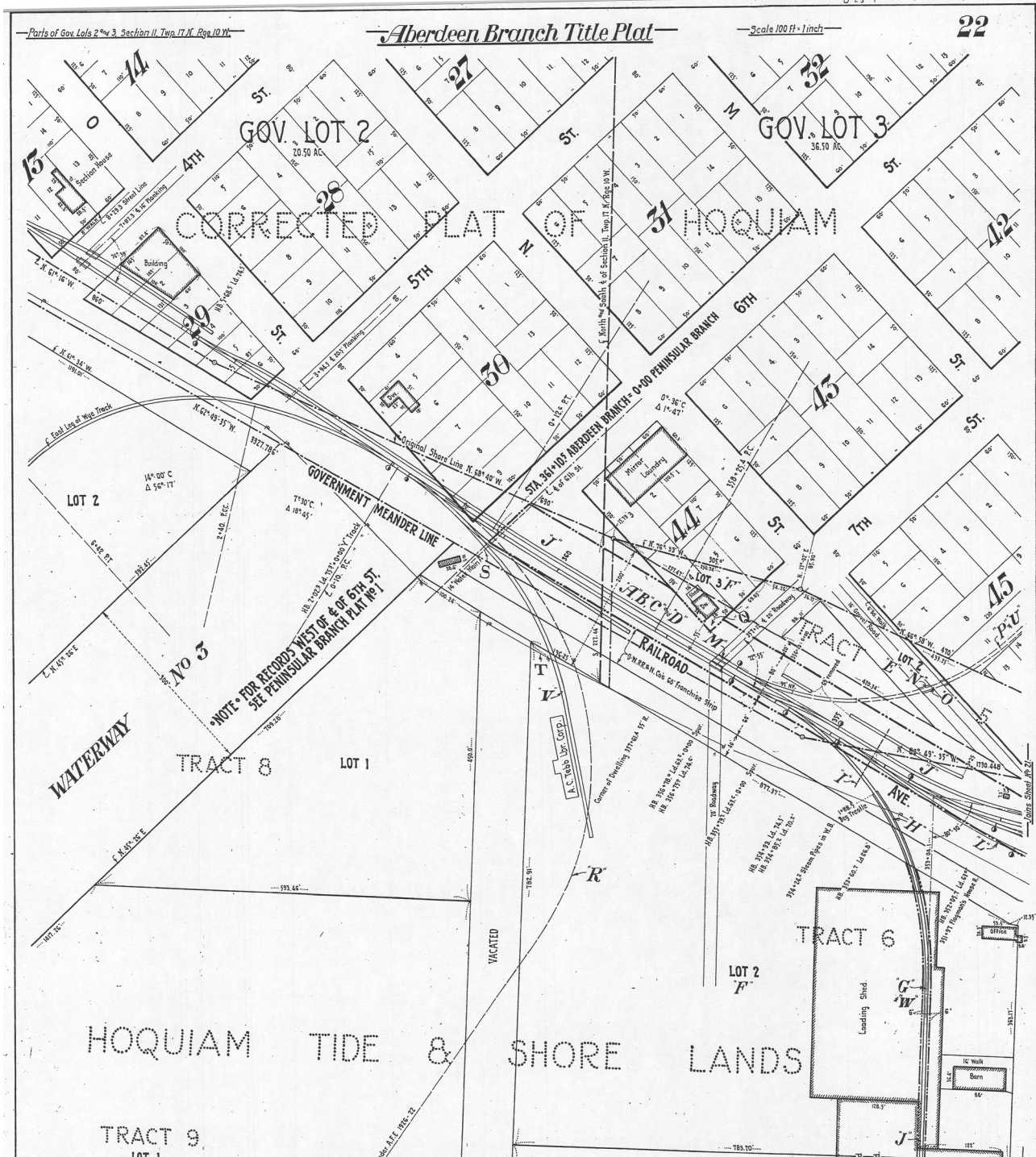
319 to 335 - MP 72+ & Hoquiam River Spur 2 to 13

Aberdeen Jct--Moclips TacS16BP21



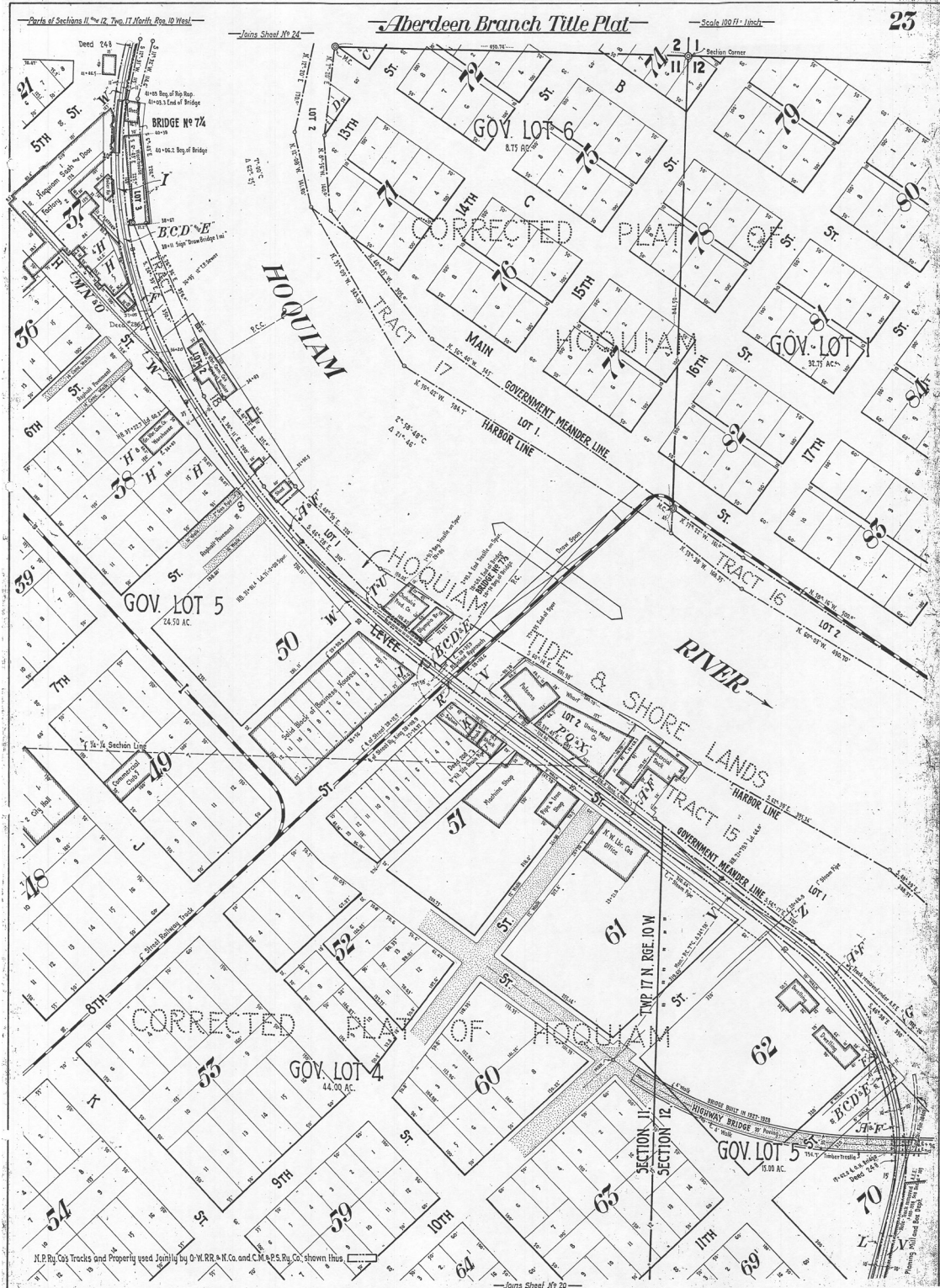
335 to 351 - MP 72+ - HOQUIAM

Aberdeen Jct--Moclips TacS16BP22



351 to 368 - MP 72+

Aberdeen Jct--Moclips TacS16BP23



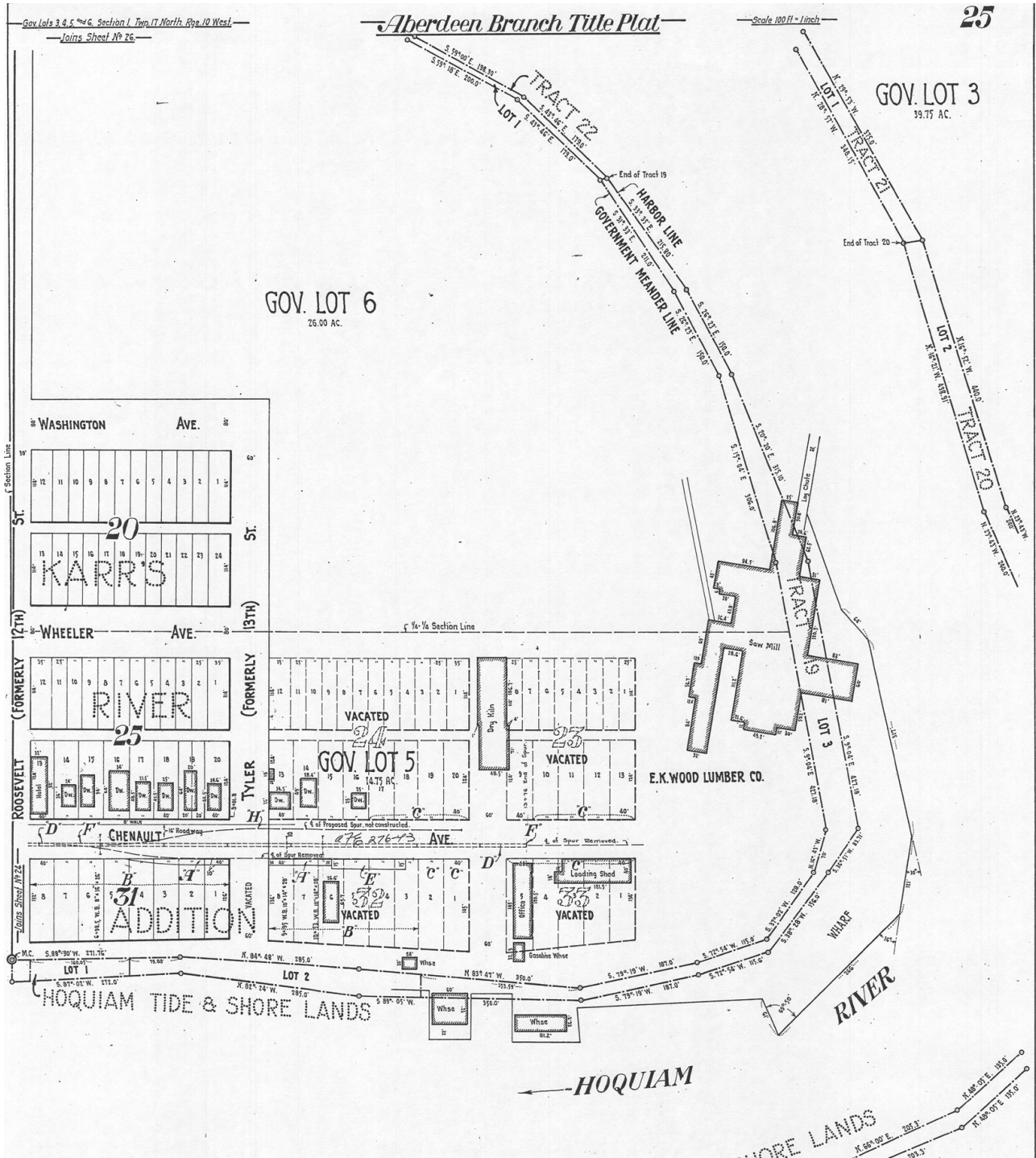
Hoquiam River Spur 13 to 42

Aberdeen Jct--Moclips TacS16BP24

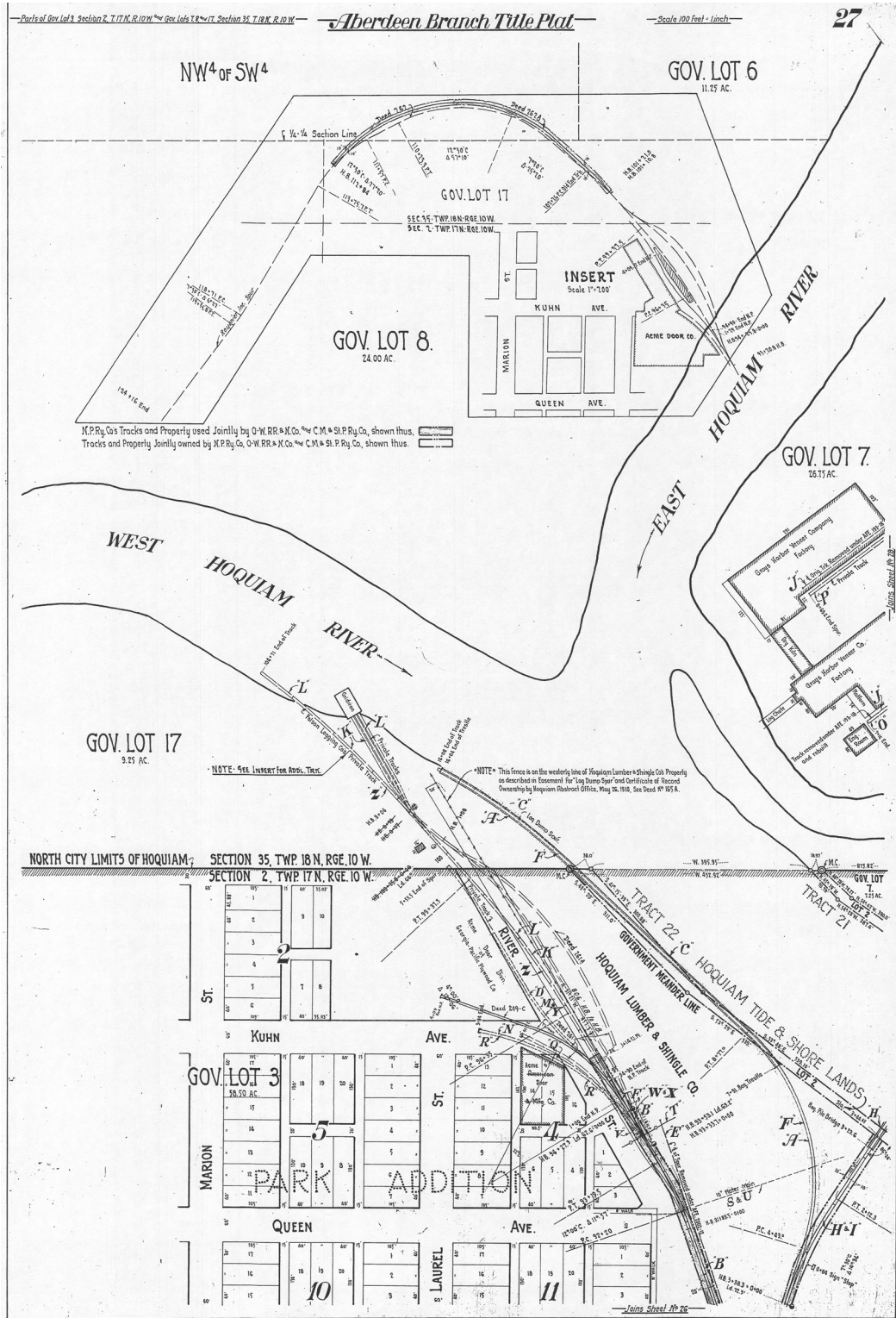


Hoquiam River Spur 42 to 66

Aberdeen Jct--Moclips TacS16BP25

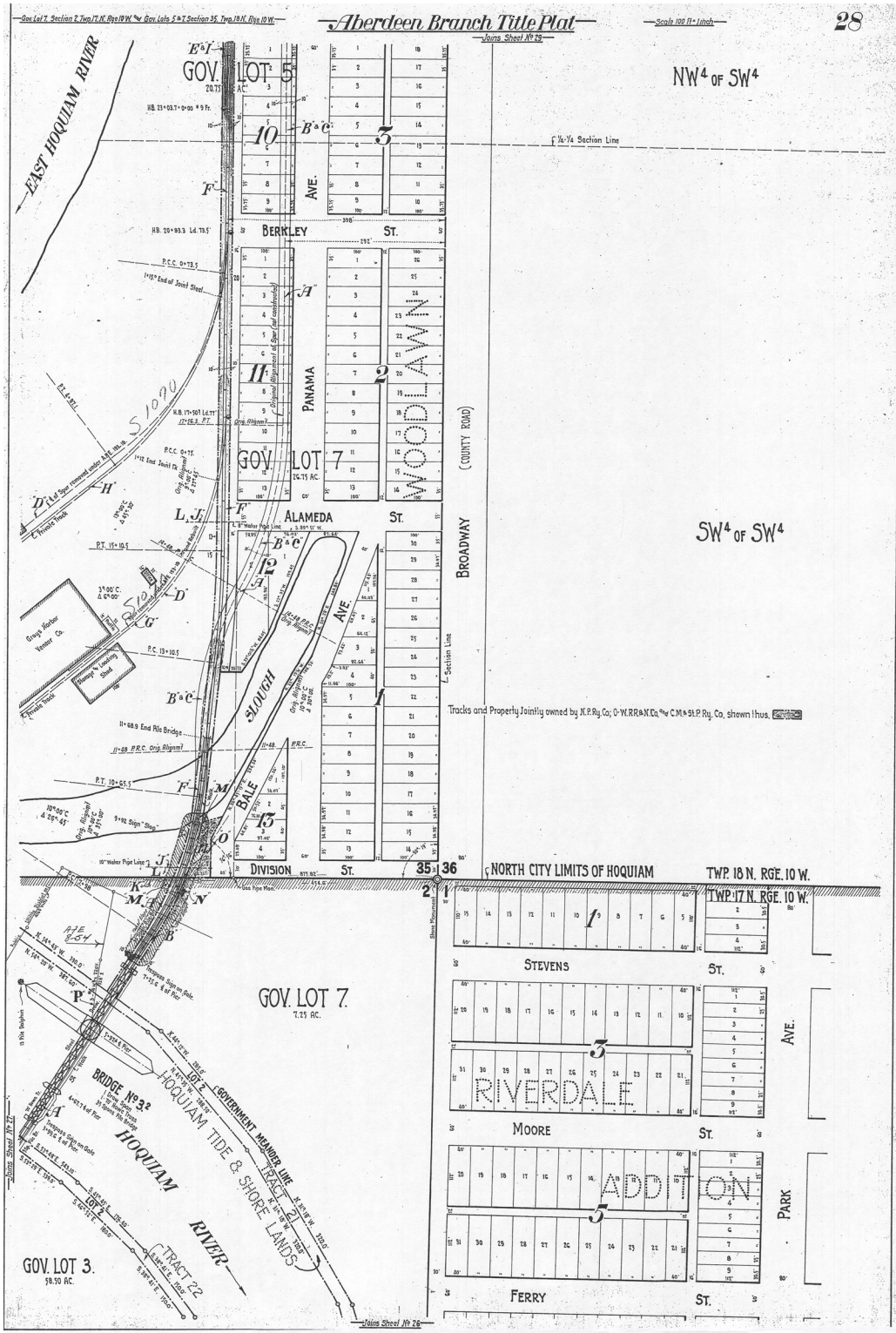


Aberdeen Jct--Moclips TacS16BP27



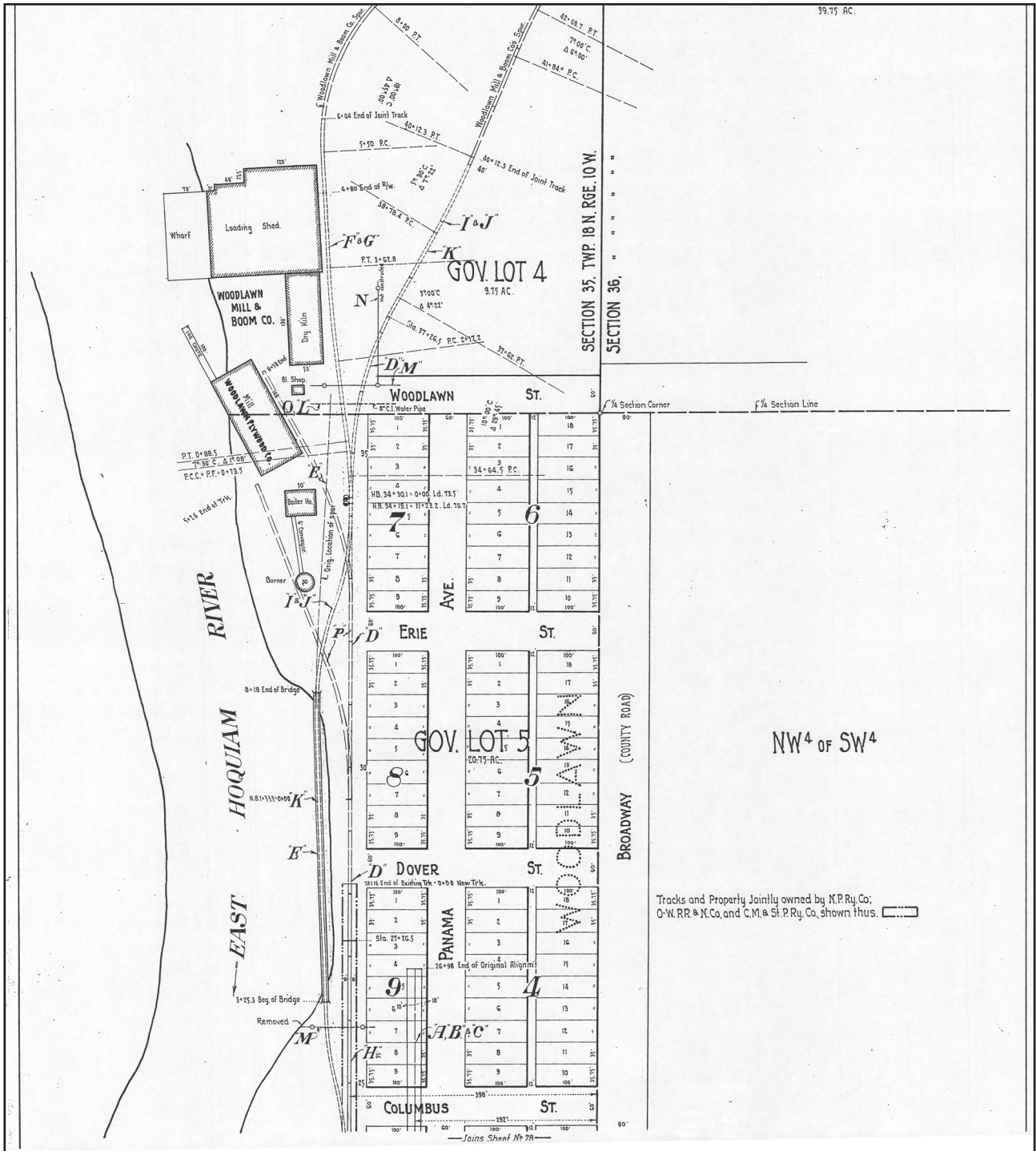
Hoquiam River Spur 90 to 94 (end NP)

Aberdeen Jct--Moclips TacS16BP28



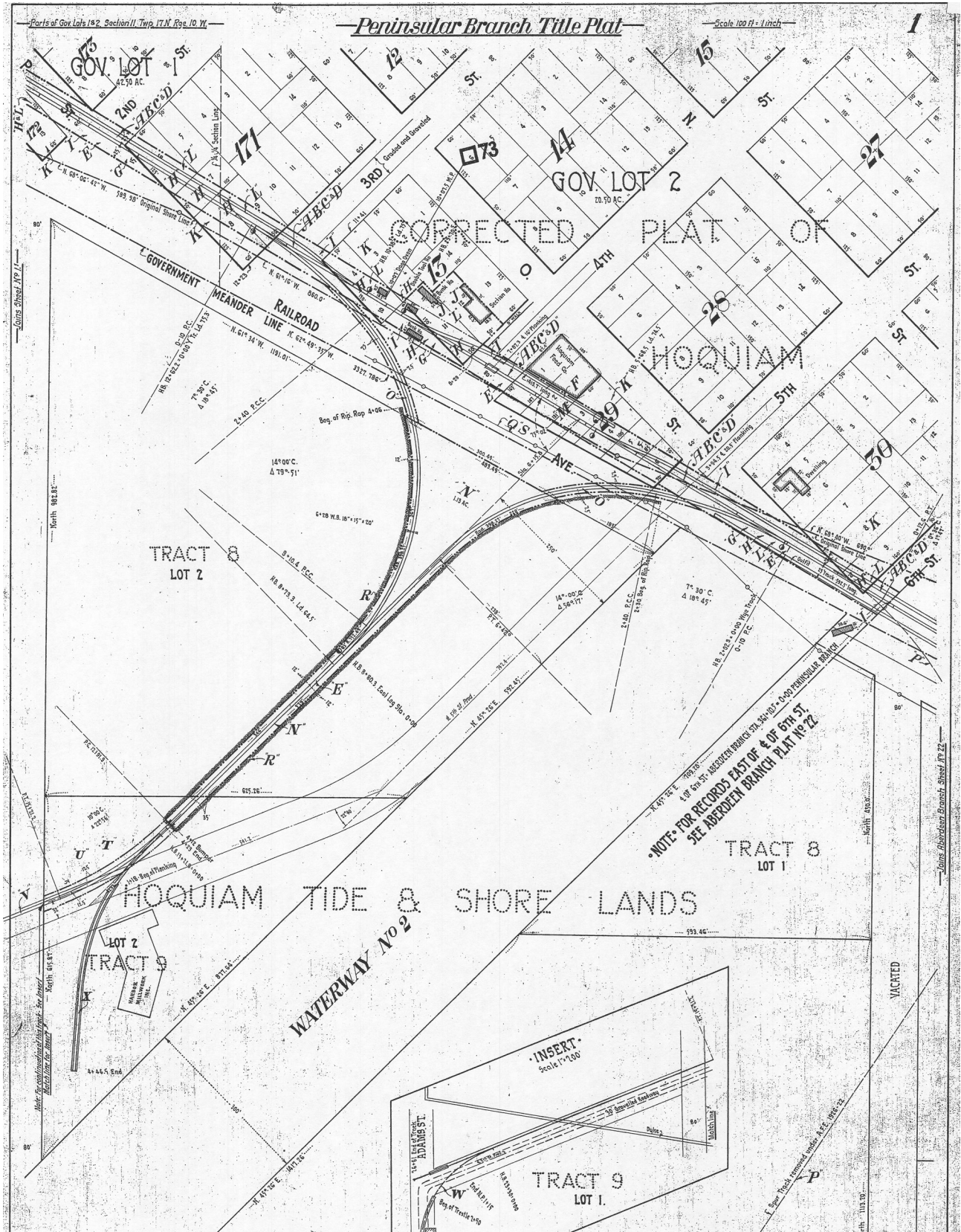
Hoquiam River Spur - West side to 24

Aberdeen Jct--Moclips TacS16BP29



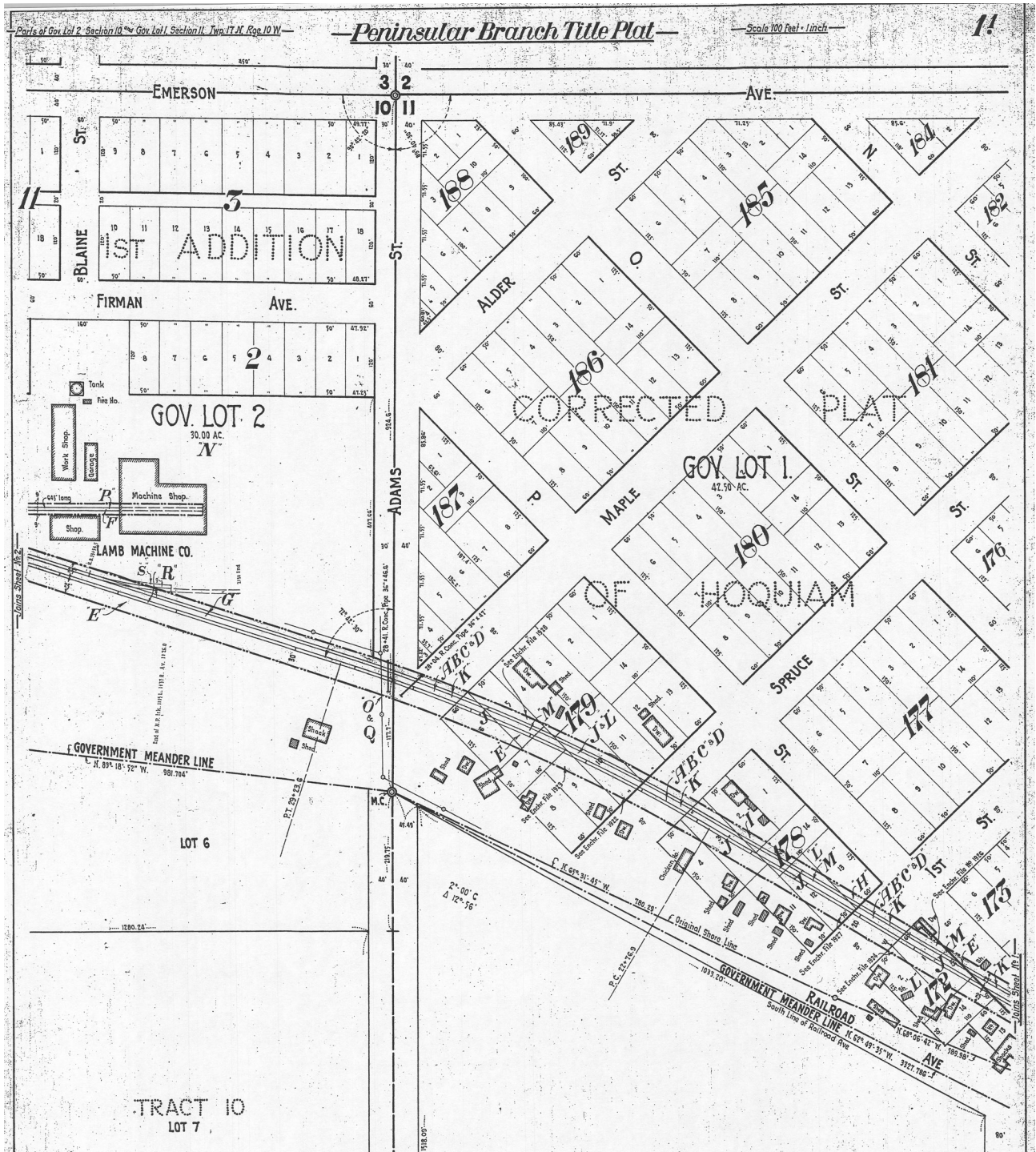
Hoquiam River Spur - West side 24 to end

Aberdeen Jct--Moclips TacS16C01



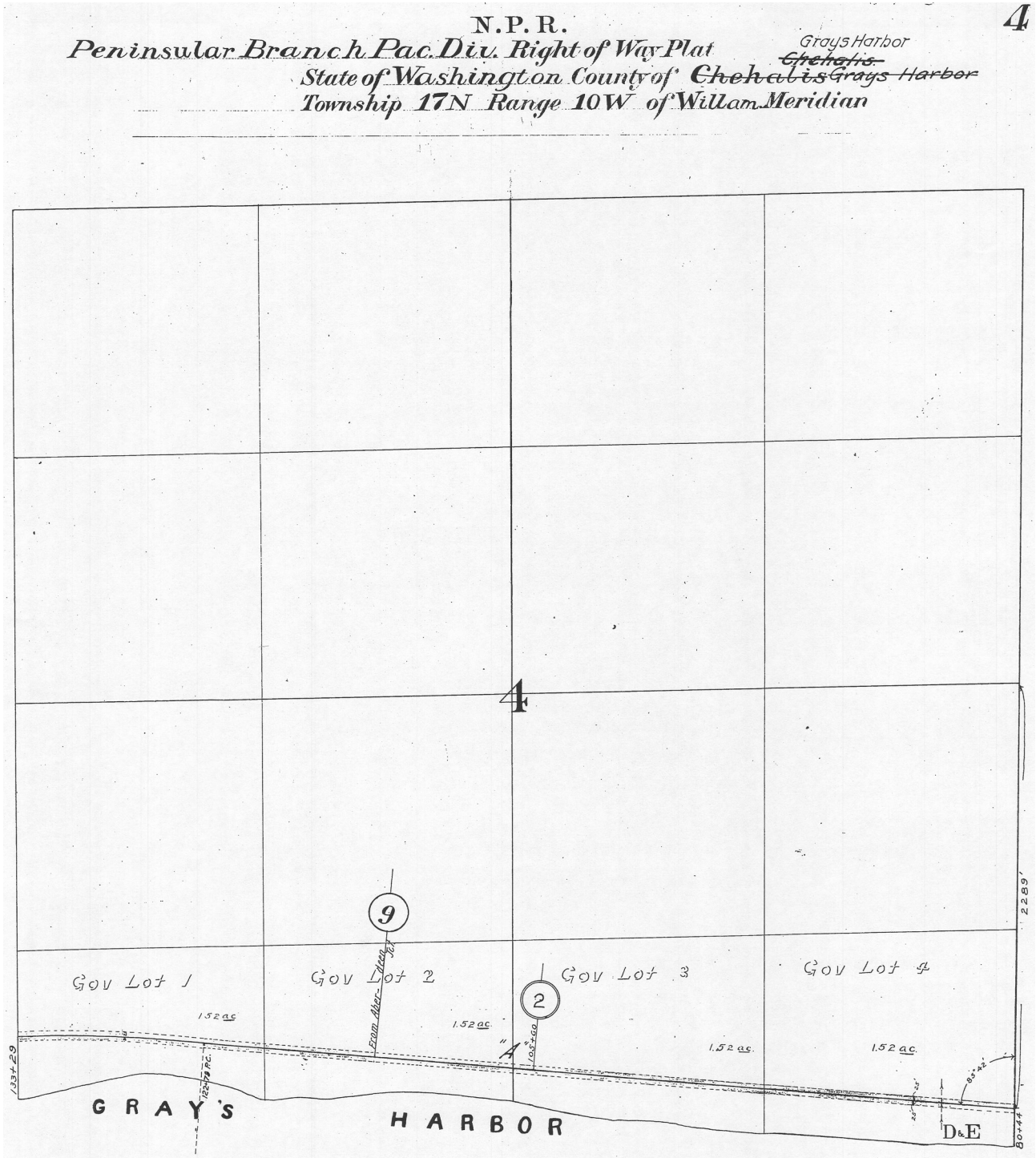
361 = 0 to 17 - MP 73 - Begin Peninsular Branch

Aberdeen Jct--Moclips TacS16C01.1



17 to 34 - MP 73+

Aberdeen Jct--Moclips TacS16C04

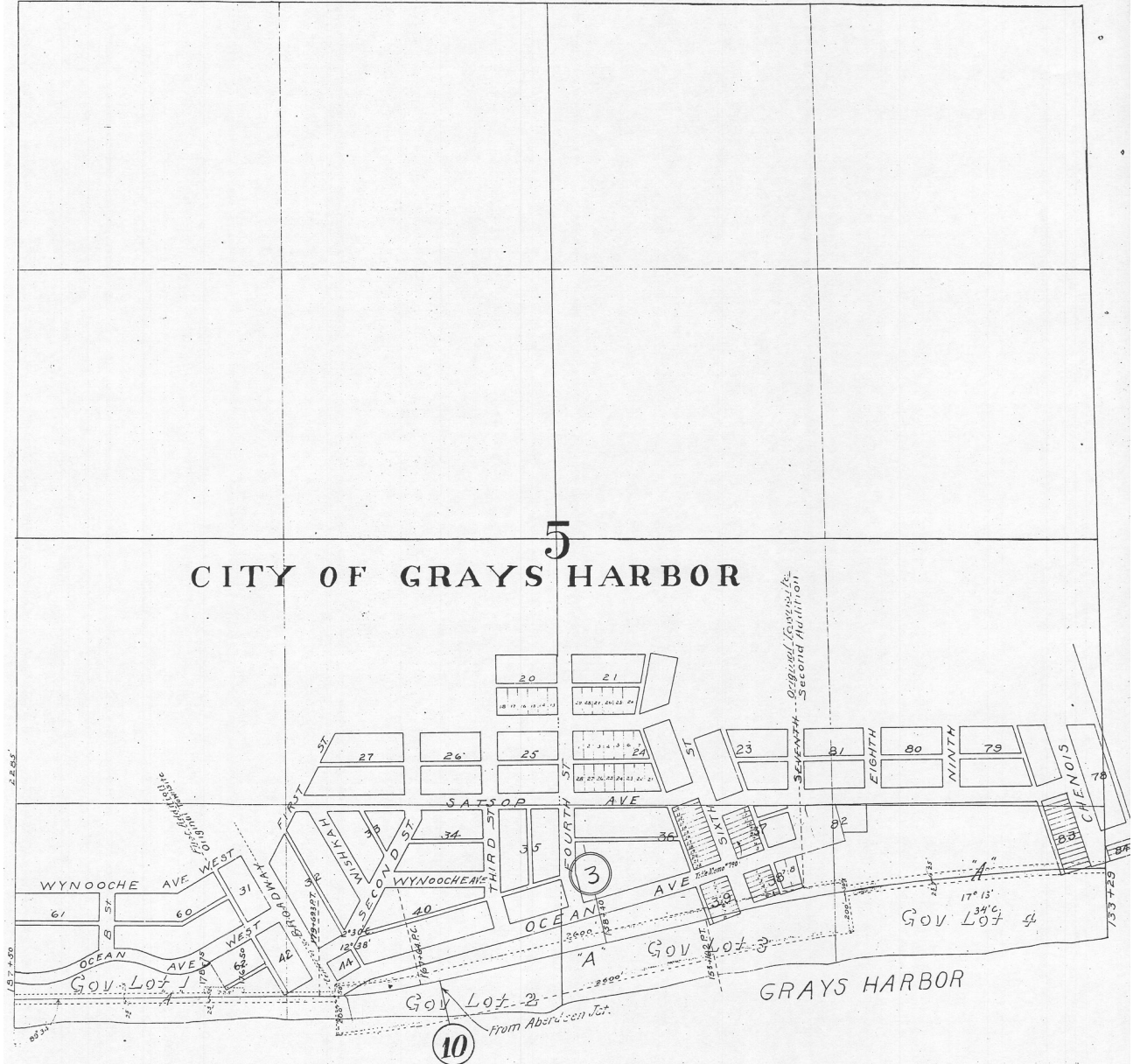


80 to 133 - MP 9 (2)

Aberdeen Jct--Moclips TacS16C05

5

N. P. R.
 Peninsular Branch Pac. Div. *Right of Way Plat*
 State of Washington County of ~~Chelan~~ *Grays Harbor*
 Township 17 N. Range 10 W. of Willamette Meridian



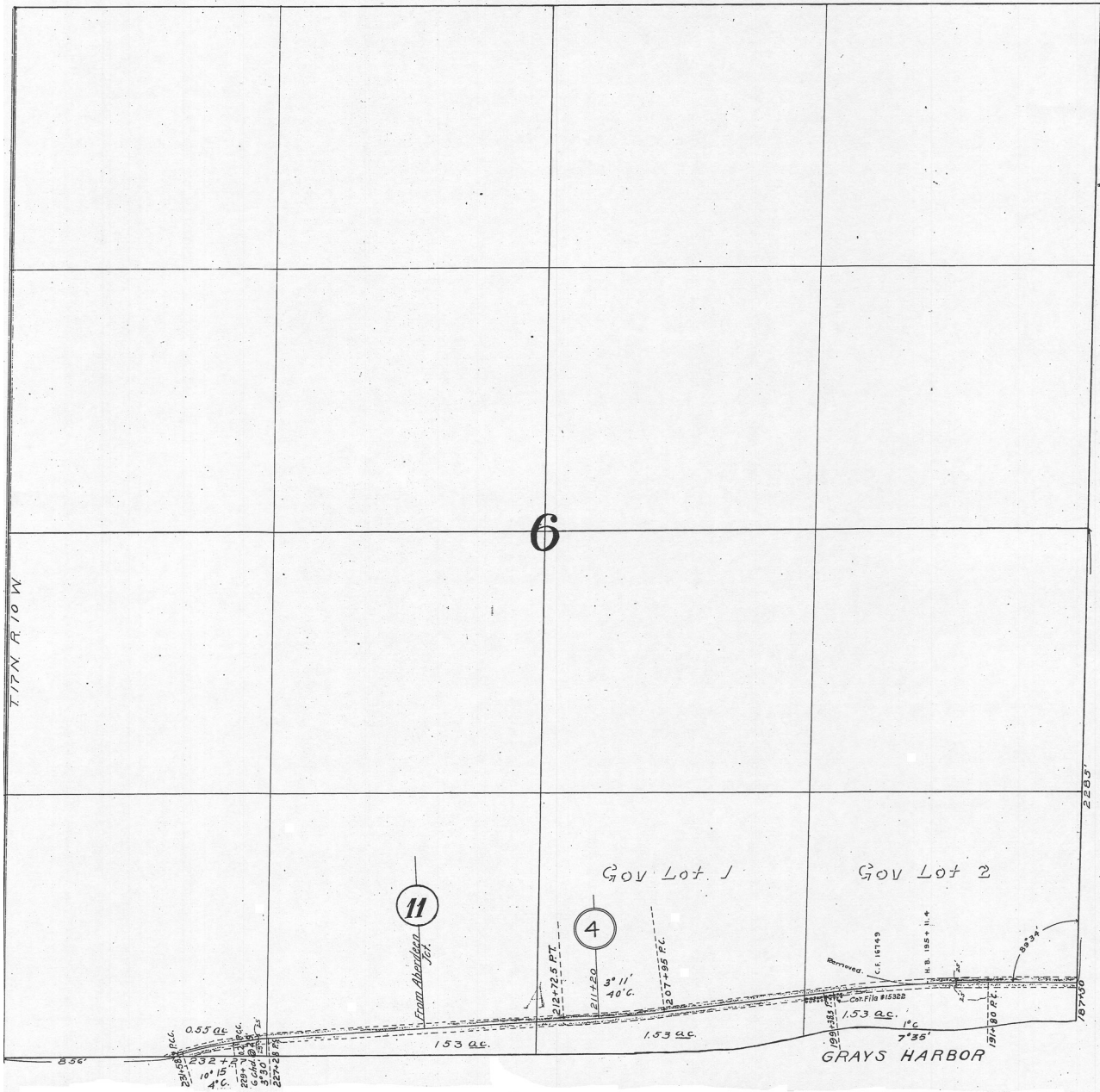
133 to 187 - MP 10 (3) - GRAYS HARBOR

Aberdeen Jct--Moclips TacS16C06

B-24-5


6

N. P. R.
Peninsular Branch Pac. Div. Right of Way Plat
 State of Washington County of ~~Chehalis~~ *Grays Harbor*
 Township 17N Range 10W of Willam Meridian



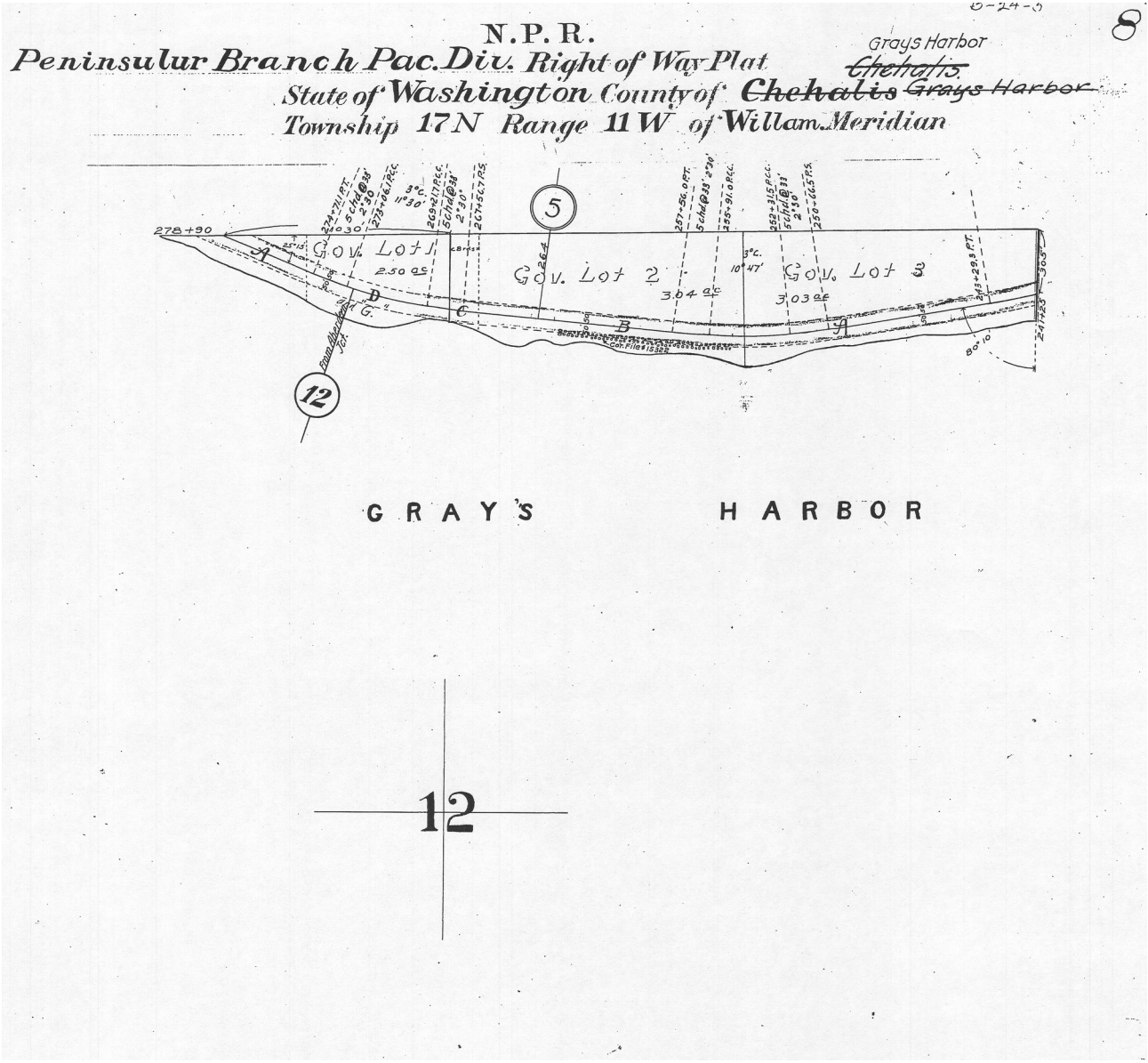
187 to 232 - MP 11 (4)

Aberdeen Jct--Moclips TacS16C07



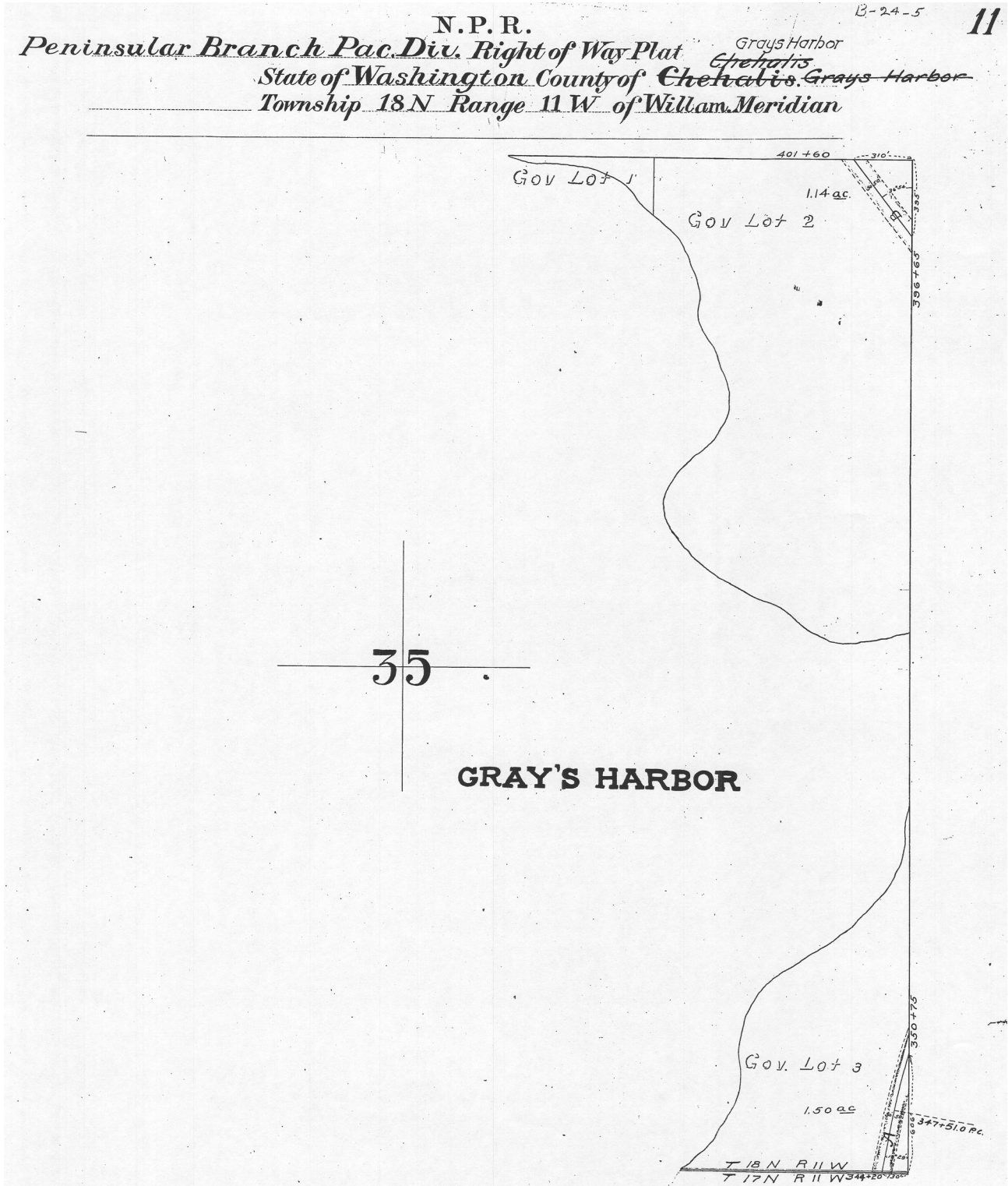
232 to 241 - MP 11+ (4+)

Aberdeen Jct--Moclips TacS16C08



241 to 278 - MP 12 (5)

Aberdeen Jct--Moclips TacS16C11

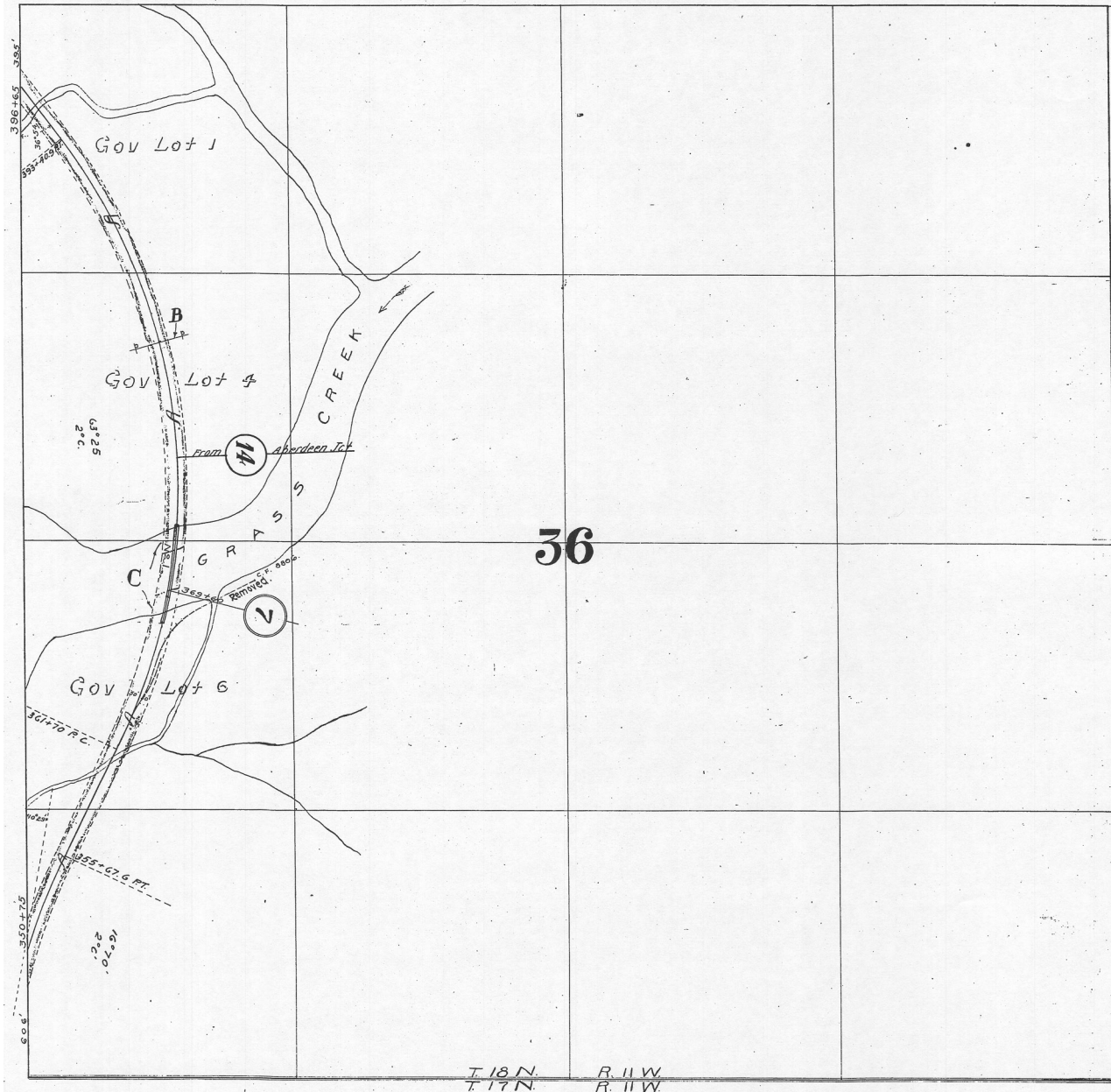


344 to 4350 - MP 13+ (6+) & 306 to 401 (MP 14 (7+))

Aberdeen Jct--Moclips TacS16C12

13-24-5 **12**

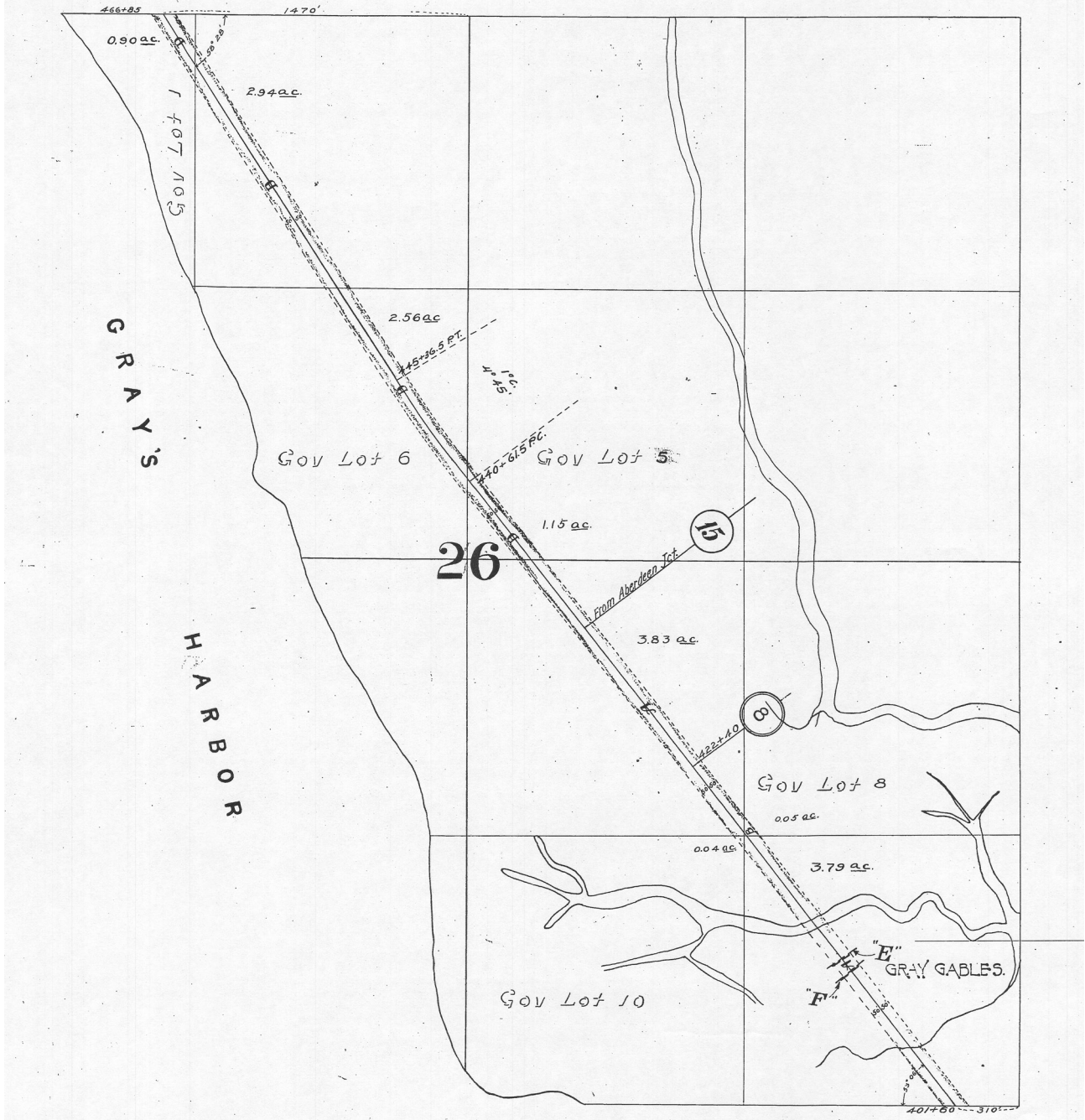
N. P. R.
Peninsular Branch Pac. Div. Right of Way Plat ~~Chelan's~~ *Grays Harbor.*
 State of ~~Washington~~ *Chelan's* ~~County of~~ *Grays Harbor*
 Township ~~18 N~~ *18 N* Range ~~11 W~~ *11 W* of ~~William~~ *Meridian*



350 to 396 - MP 14 (7)

Aberdeen Jct--Moclips TacS16C13

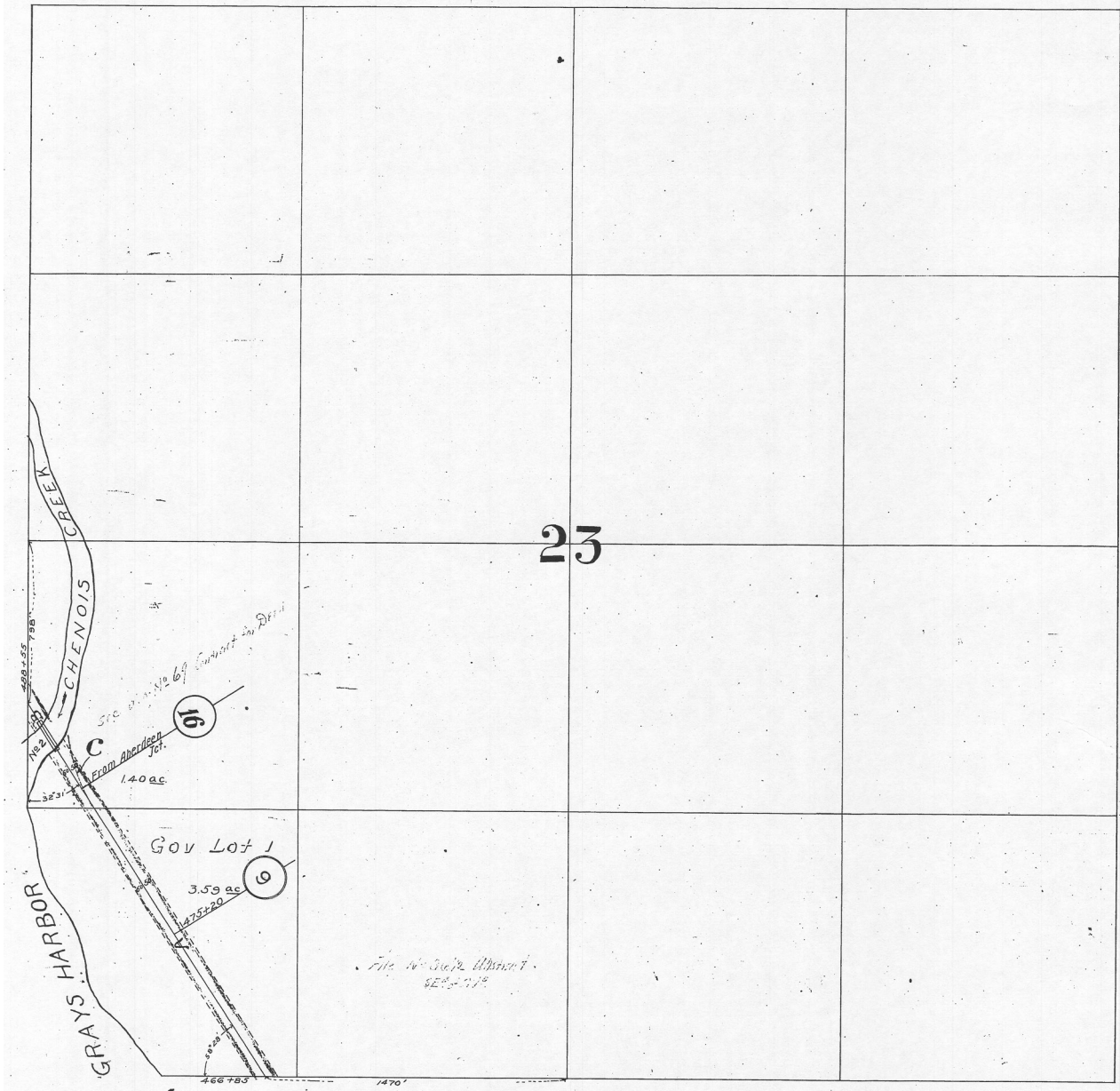
N. P. R. B-24-5. 15
Peninsular Branch Pac. Div. Right of Way Plat ~~Chelan's~~ Grays Harbor
 State of Washington County of ~~Chelan's~~ Grays Harbor
 Township 18 N Range 11 W of Willam. Meridian



401 to 466 - MP 15 (8)

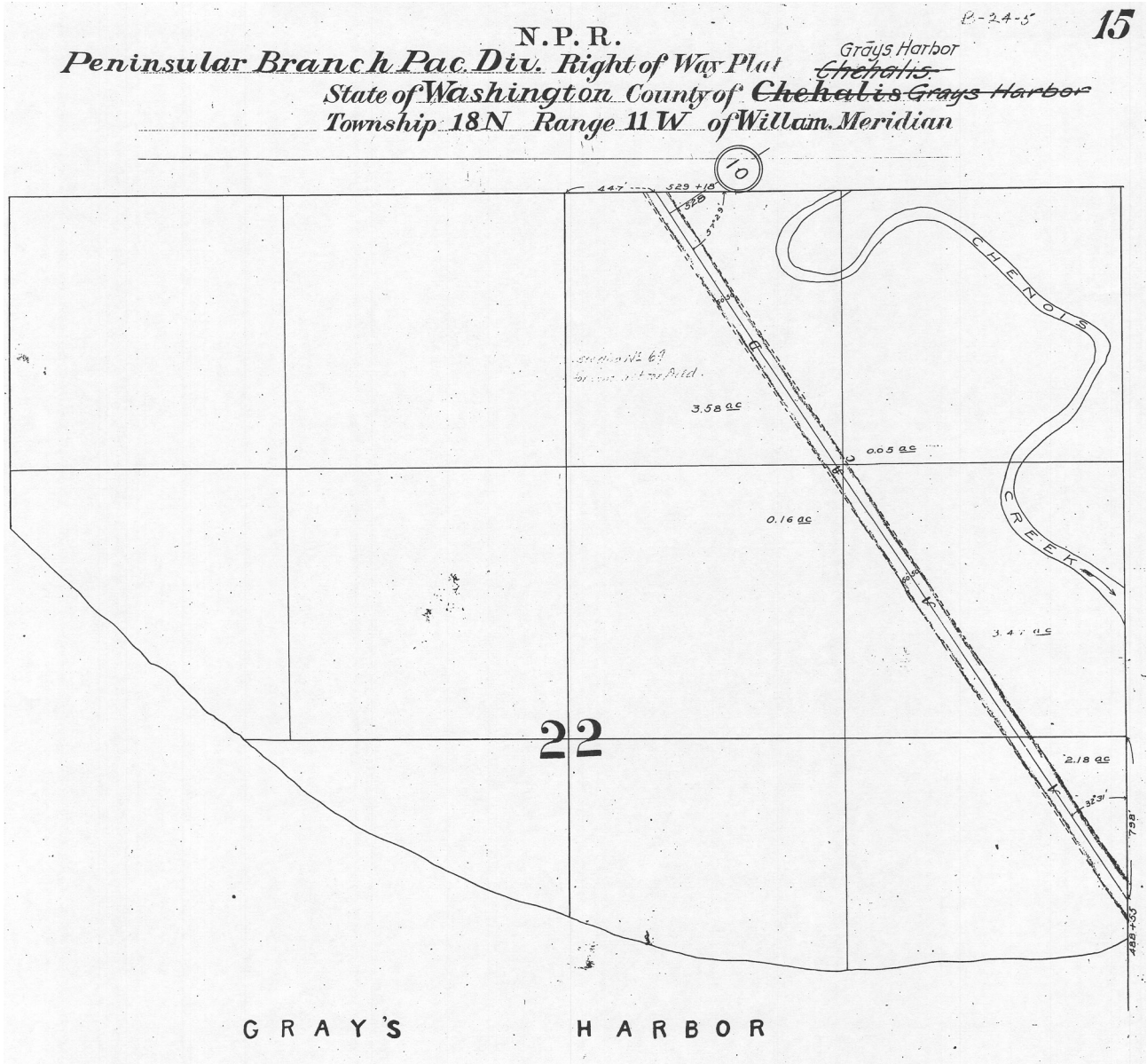
Aberdeen Jct--Moclips TacS16C14

N.P.R. B-24-5 **14**
Peninsular Branch Pac. Div. Right of Way Plat ~~Chelan's~~ Grays Harbor
State of Washington County of ~~Chelan's~~ Grays Harbor
Township 18 N. Range 11 W. of Willam. Meridian



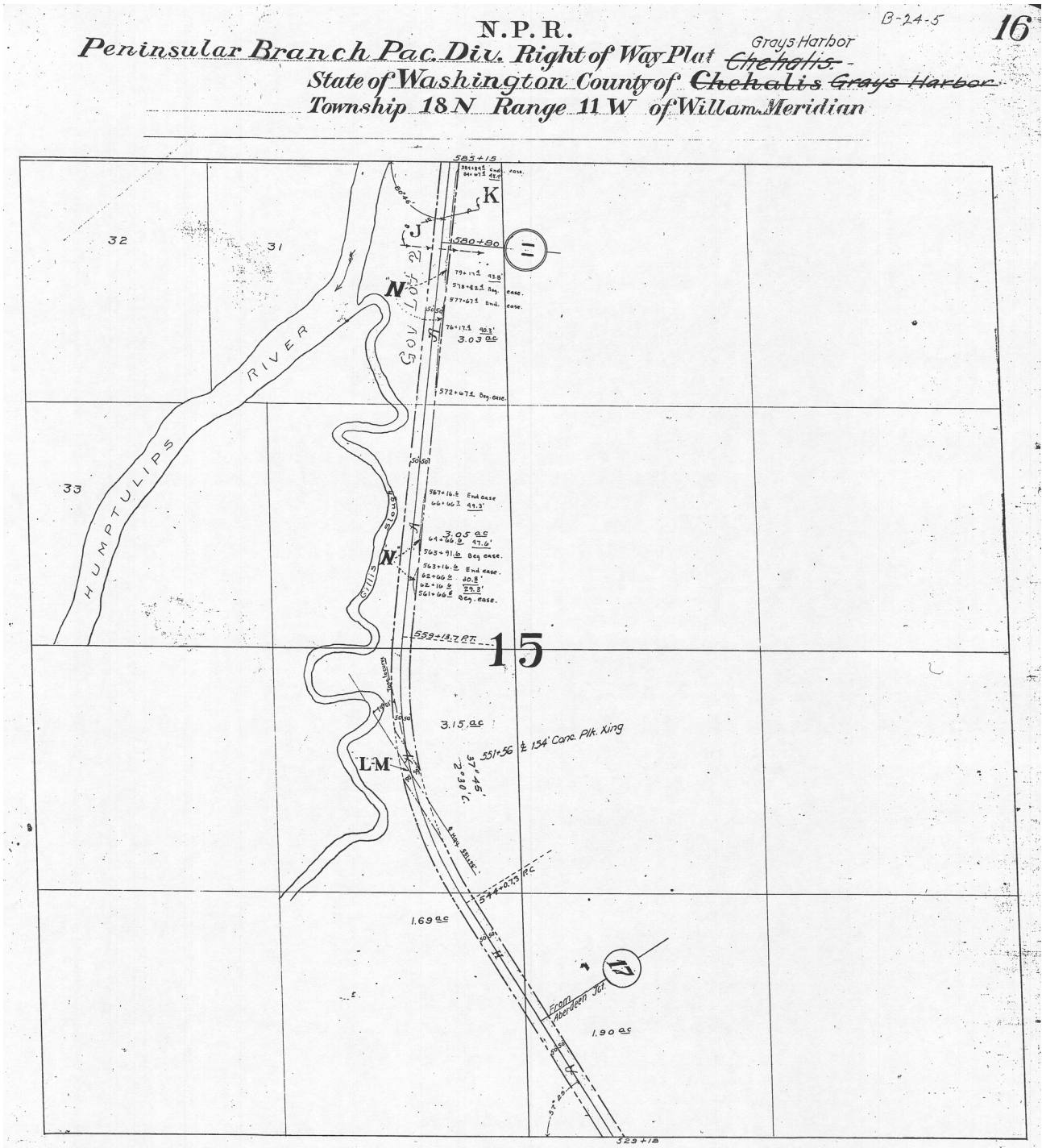
466 to 488 - MP 16 (9)

Aberdeen Jct--Moclips TacS16C15



488 to 529 - MP 16+ (10)

Aberdeen Jct--Moclips TacS16C16

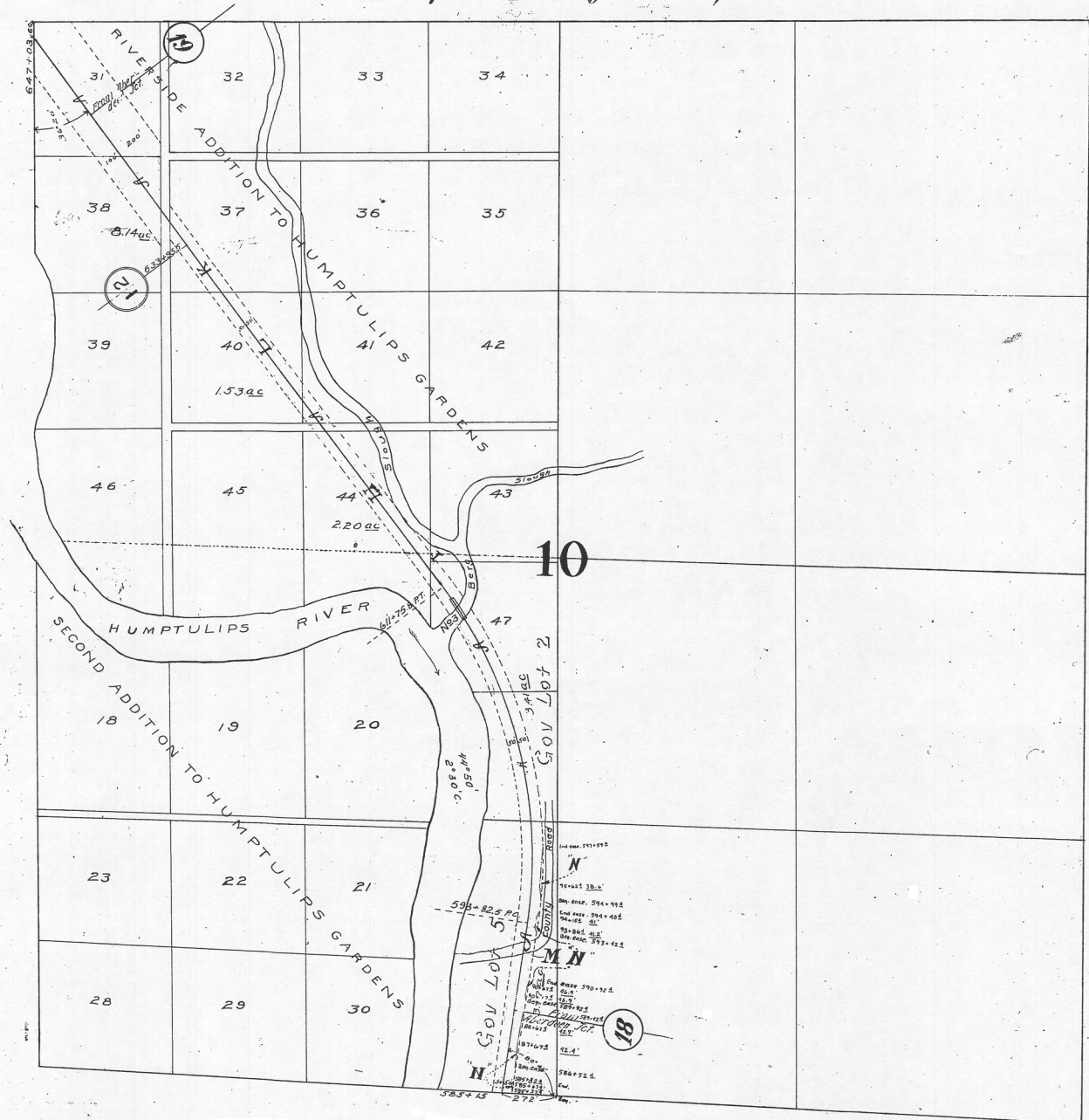


529 to 585 - MP 17 (11)

Aberdeen Jct--Moclips TacS16C17

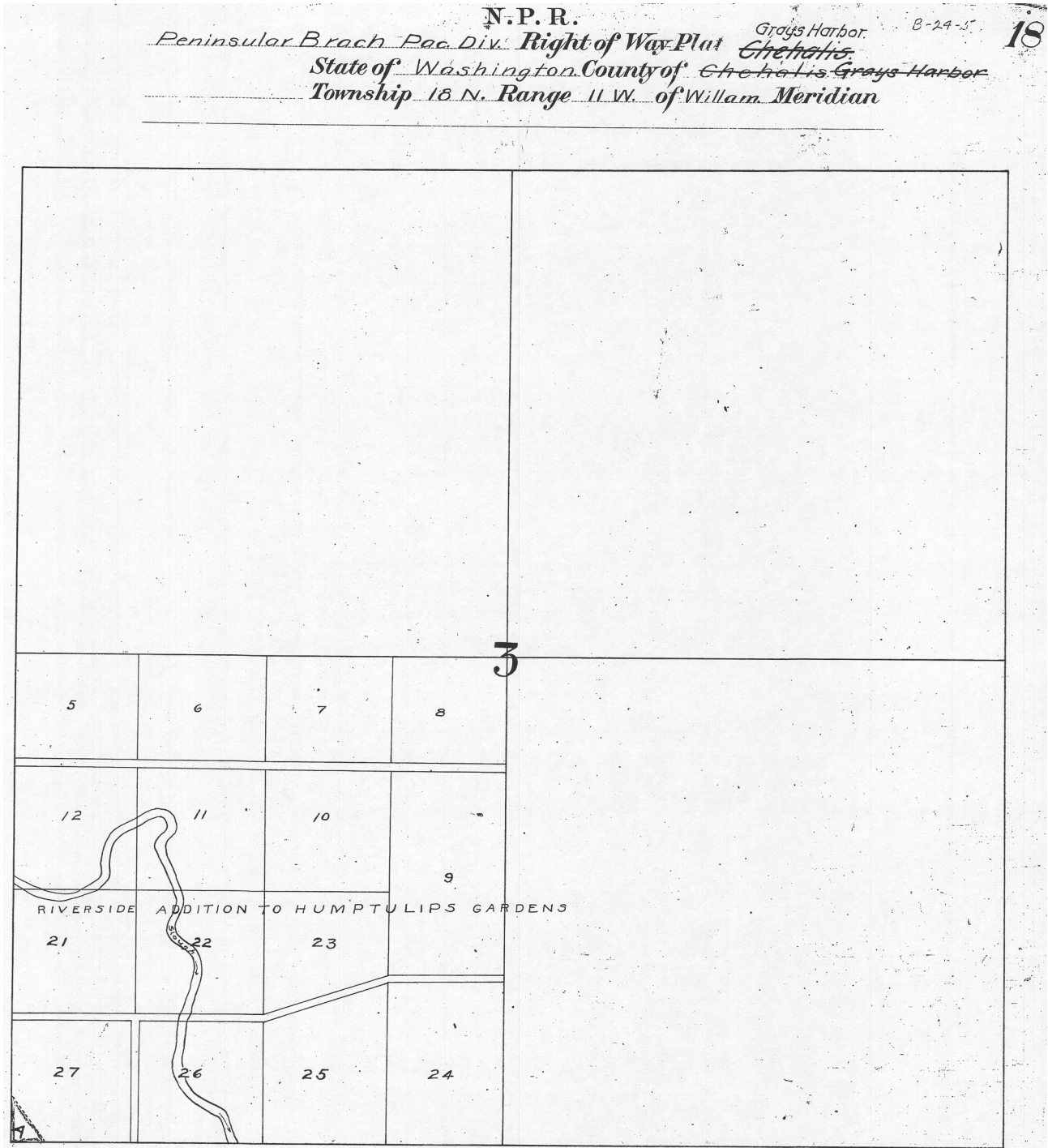
B-24-5 17

N. P. R.
Peninsular Branch Pac. Div. Right of Way Plat
State of Washington County of Gray's Harbor
Township 18 N Range 11 W of Willam. Meridian



585 to 647 - MP 18 & 19 (12)

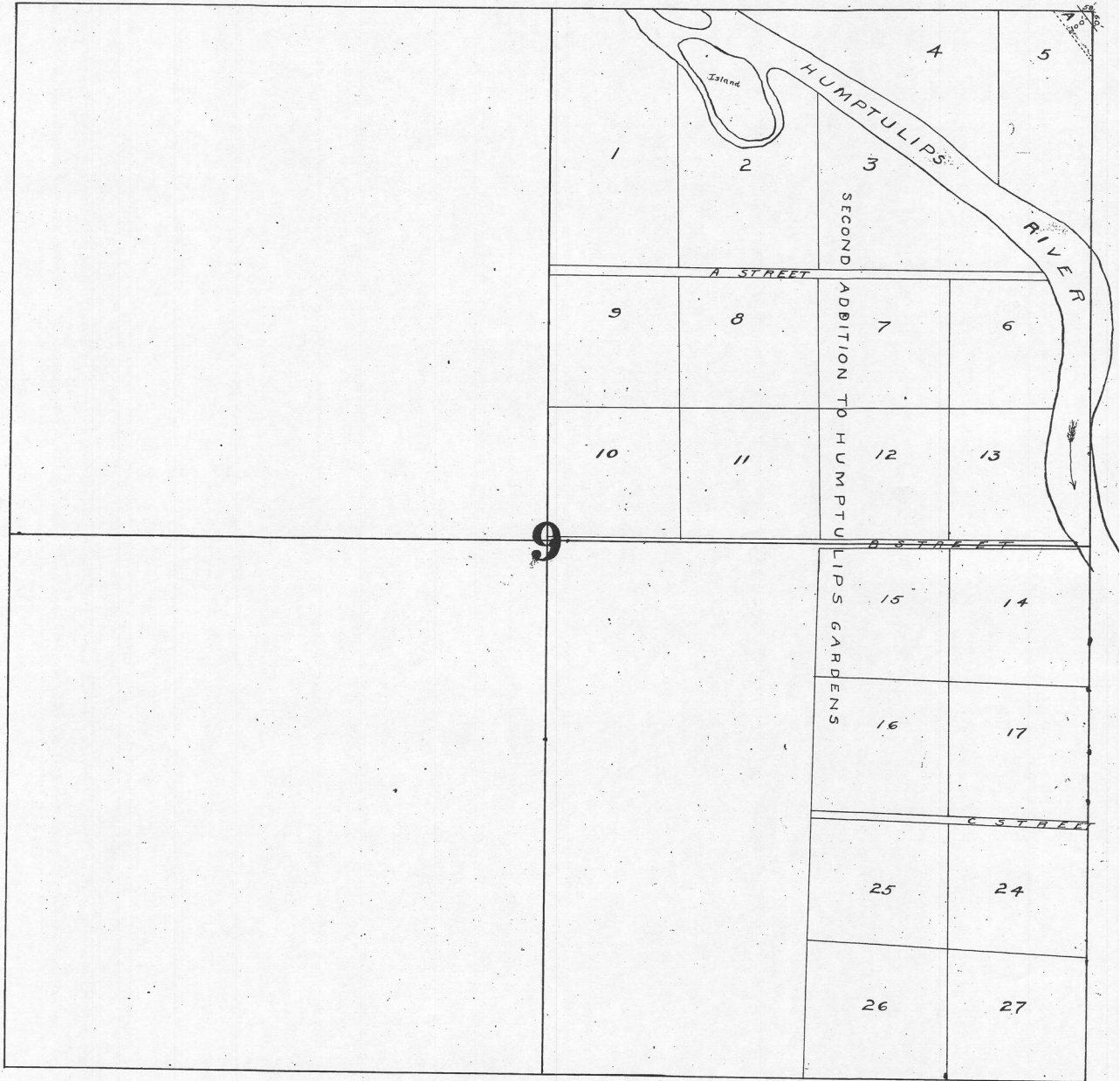
Aberdeen Jct--Moclips TacS16C18



647 to ~647 - MP 19+ (12+)

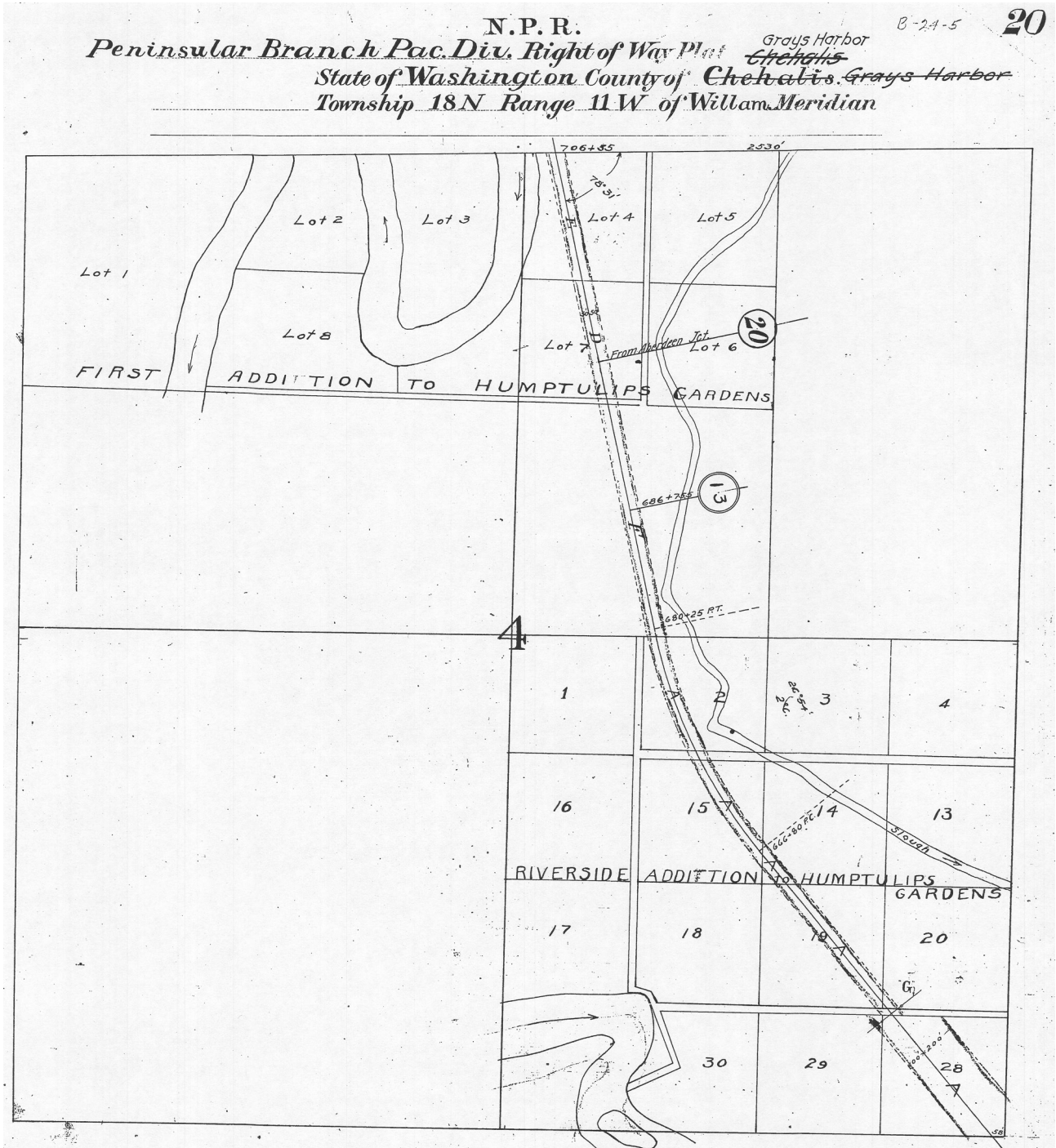
Aberdeen Jct--Moclips TacS16C19

N. P. R. B-24-5 19
Peninsular Branch Pac. Div. Right of Way Plat *Grays Harbor*
Chehalis
State of Washington County of Chehalis *Grays Harbor*
Township 18 N Range 11 W of Willam. Meridian



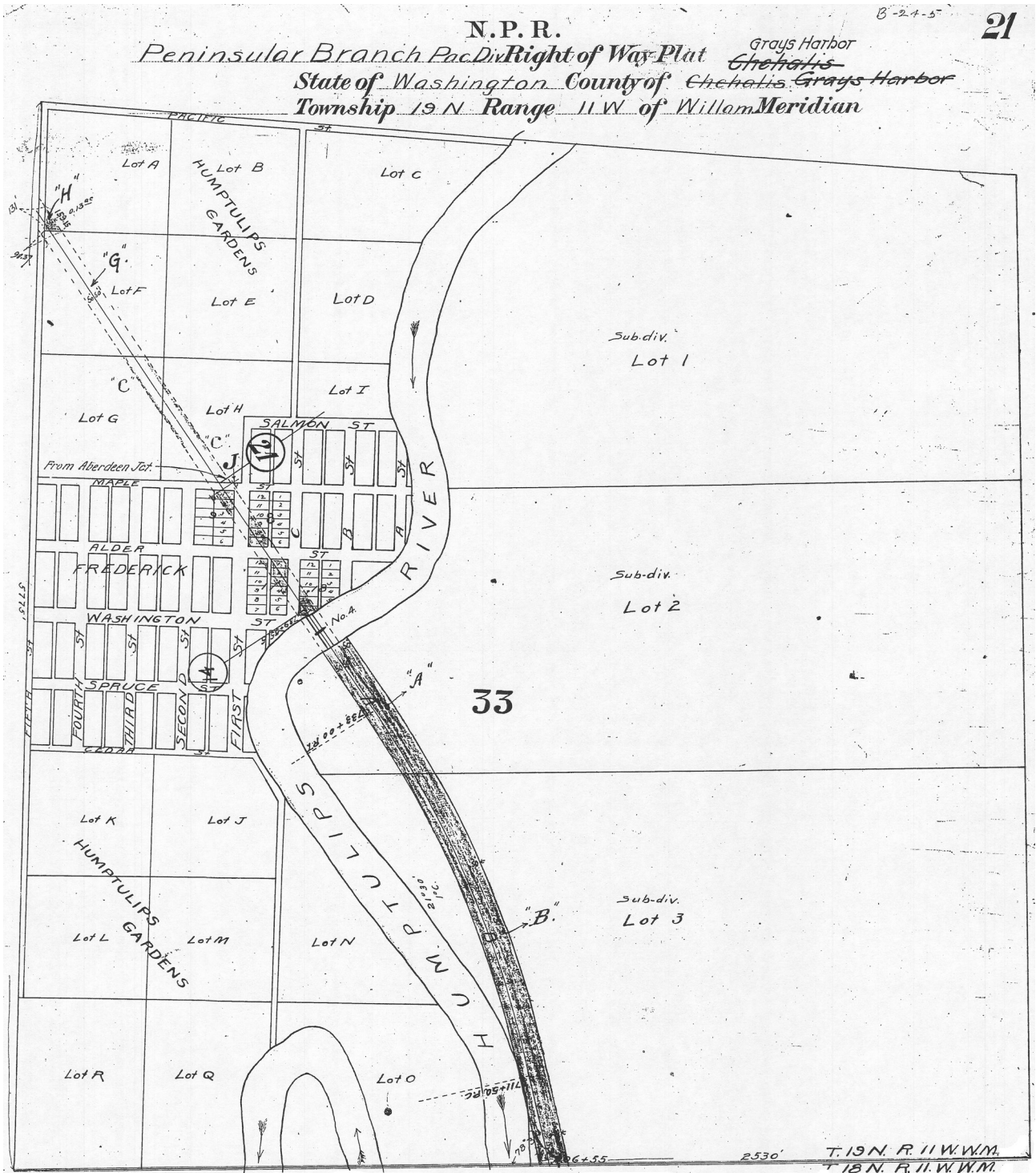
Section 9 (no rails)

Aberdeen Jct--Moclips TacS16C20




~647 to 706 - MP 20 (13)

Aberdeen Jct--Moclips TacS16C21



706 to ~765 - MP 21 (14)

Aberdeen Jct--Moclips TacS16C22



~765 to 771 - MP 21+ (14+)

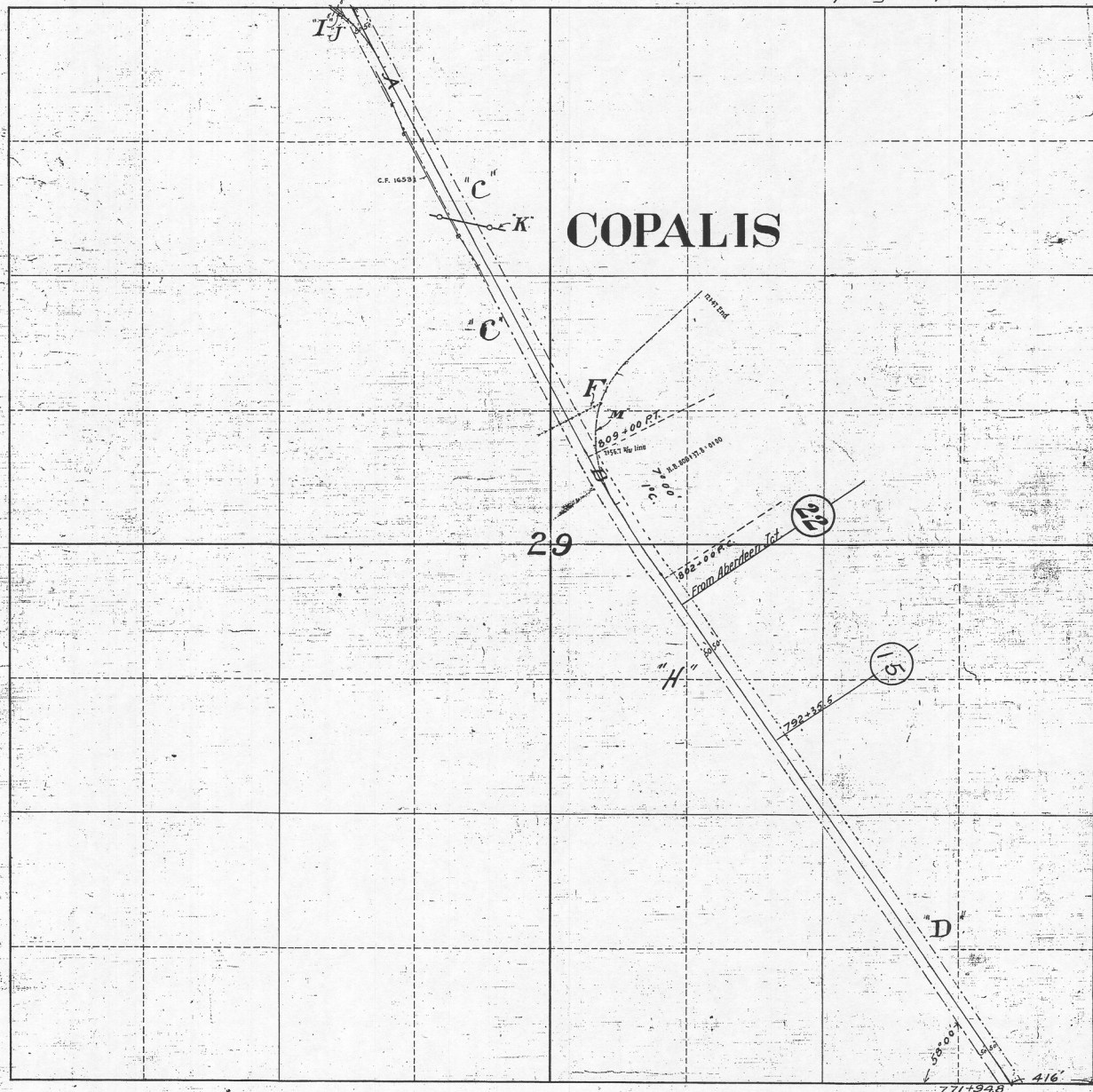
Aberdeen Jct--Moclips TacS16C23

25

N. P. R. Grays Harbor
Peninsular Branch Pac. Div. Right of Way Plat ~~Chehalis~~
State of Washington County of ~~Chehalis~~ Grays Harbor
Township 19 N. Range 11 W. of Willam. Meridian

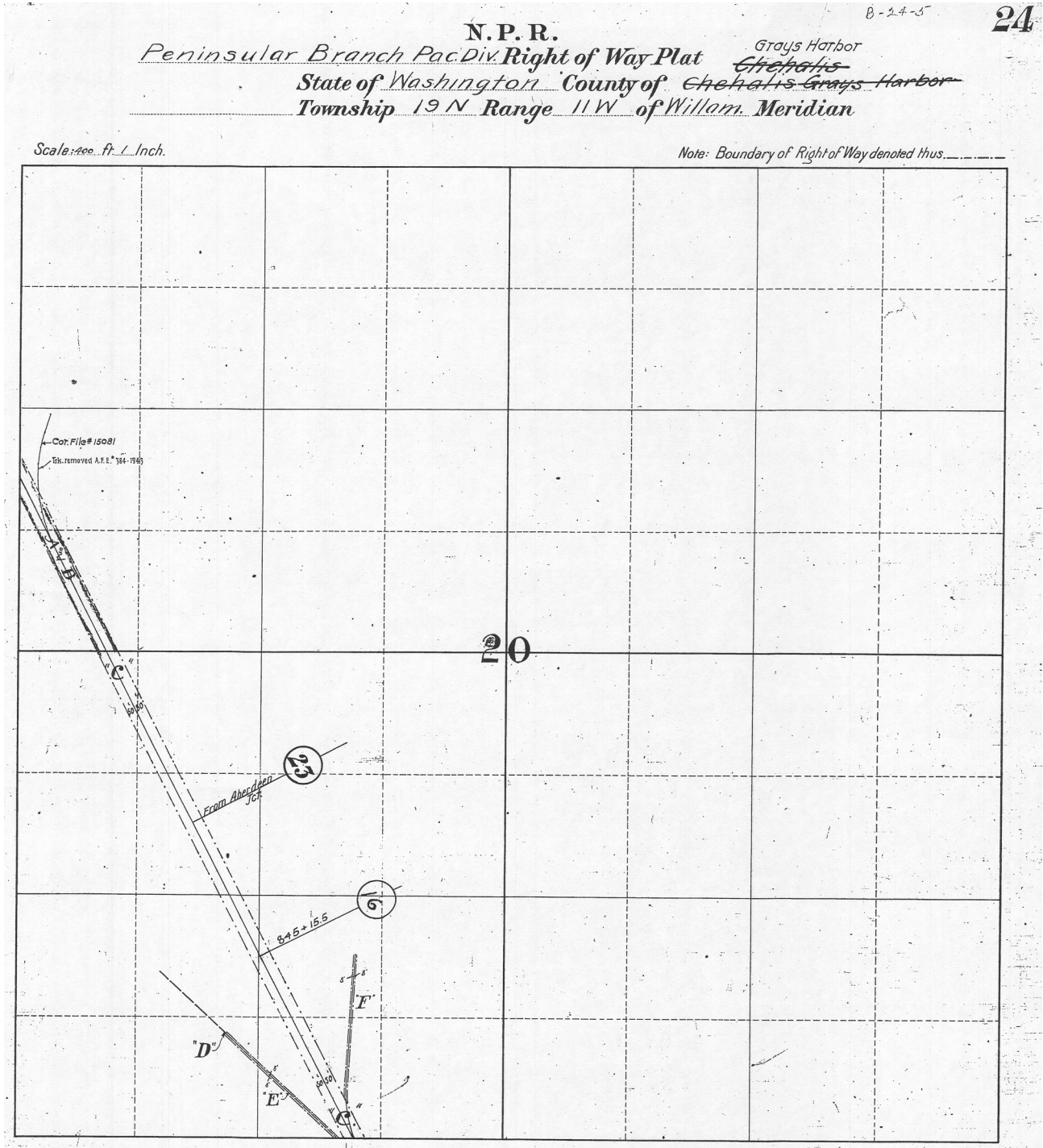
Scale: 400 ft. = 1 Inch.

Note: Boundary of Right of Way denoted thus.



771 to ~825 - MP 22 (16) - COPALIS

Aberdeen Jct--Moclips TacS16C24



~825 to ~860 - MP 23 (16)

Aberdeen Jct--Moclips TacS16C25


B-24-5

25

N. P. R.
Peninsular Branch Pac. Div Right of Way Plat
State of Washington County of ~~Chehalis~~ *Grays Harbor*
Township 19 N. Range 11 W. of Willam. Meridian

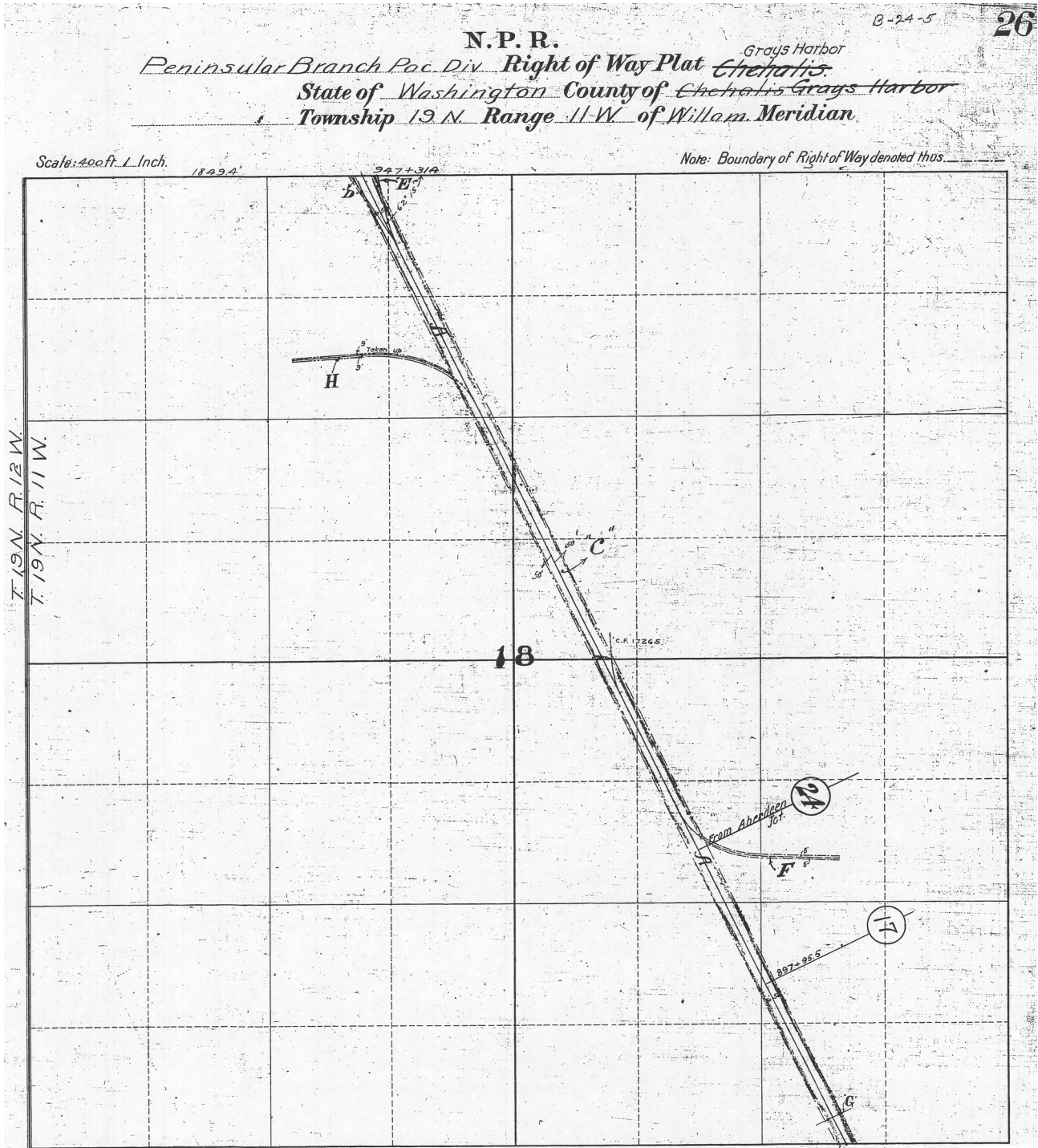
Scale: 400 ft. = 1 Inch.

Note: Boundary of Right of Way denoted thus _____



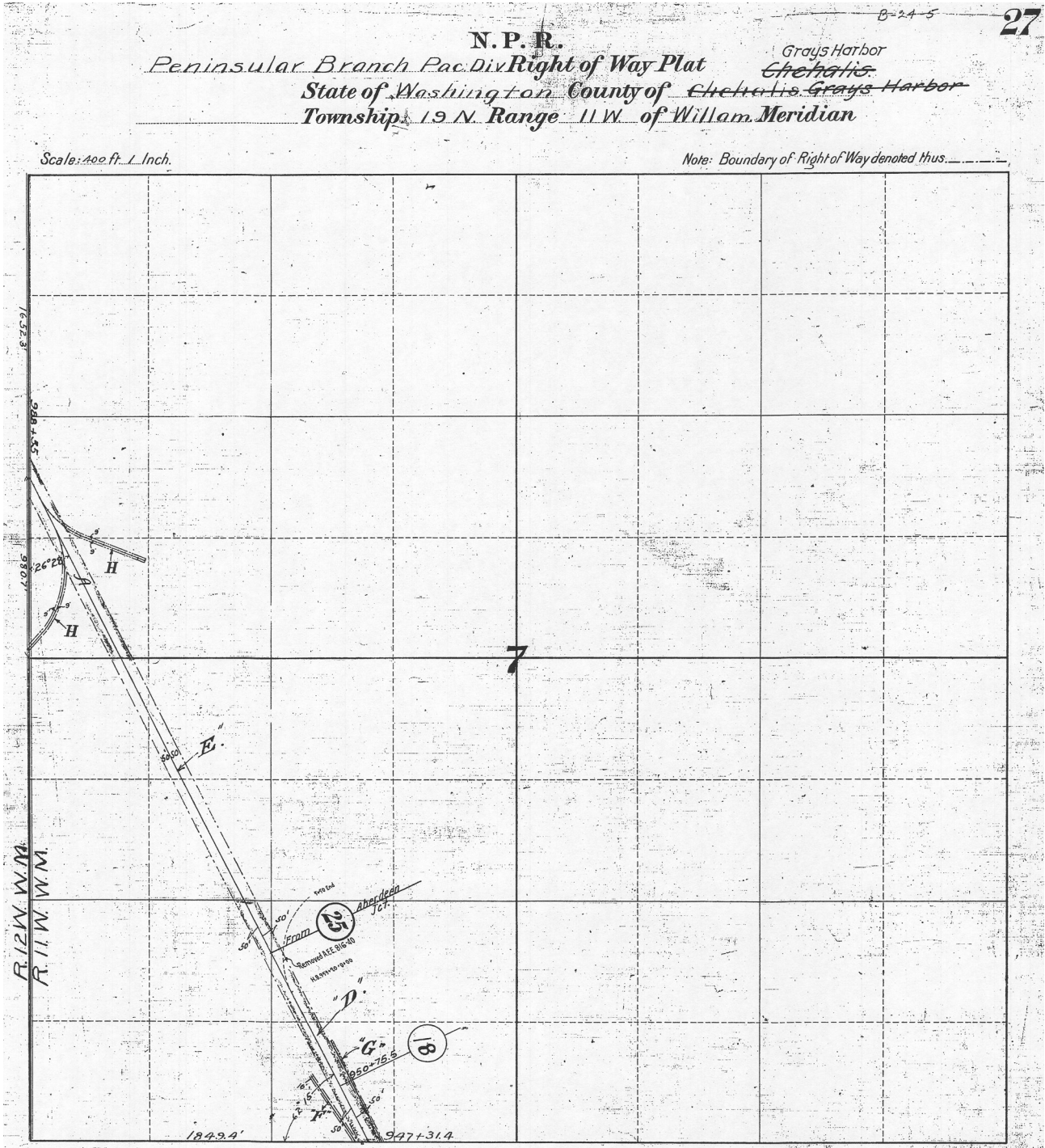
~860 to ~890 - MP 23+ (16+)

Aberdeen Jct--Moclips TacS16C26



~890 to 947 - MP 24 (17)

Aberdeen Jct--Moclips TacS16C27



947 to 988 - MP 25 (18)

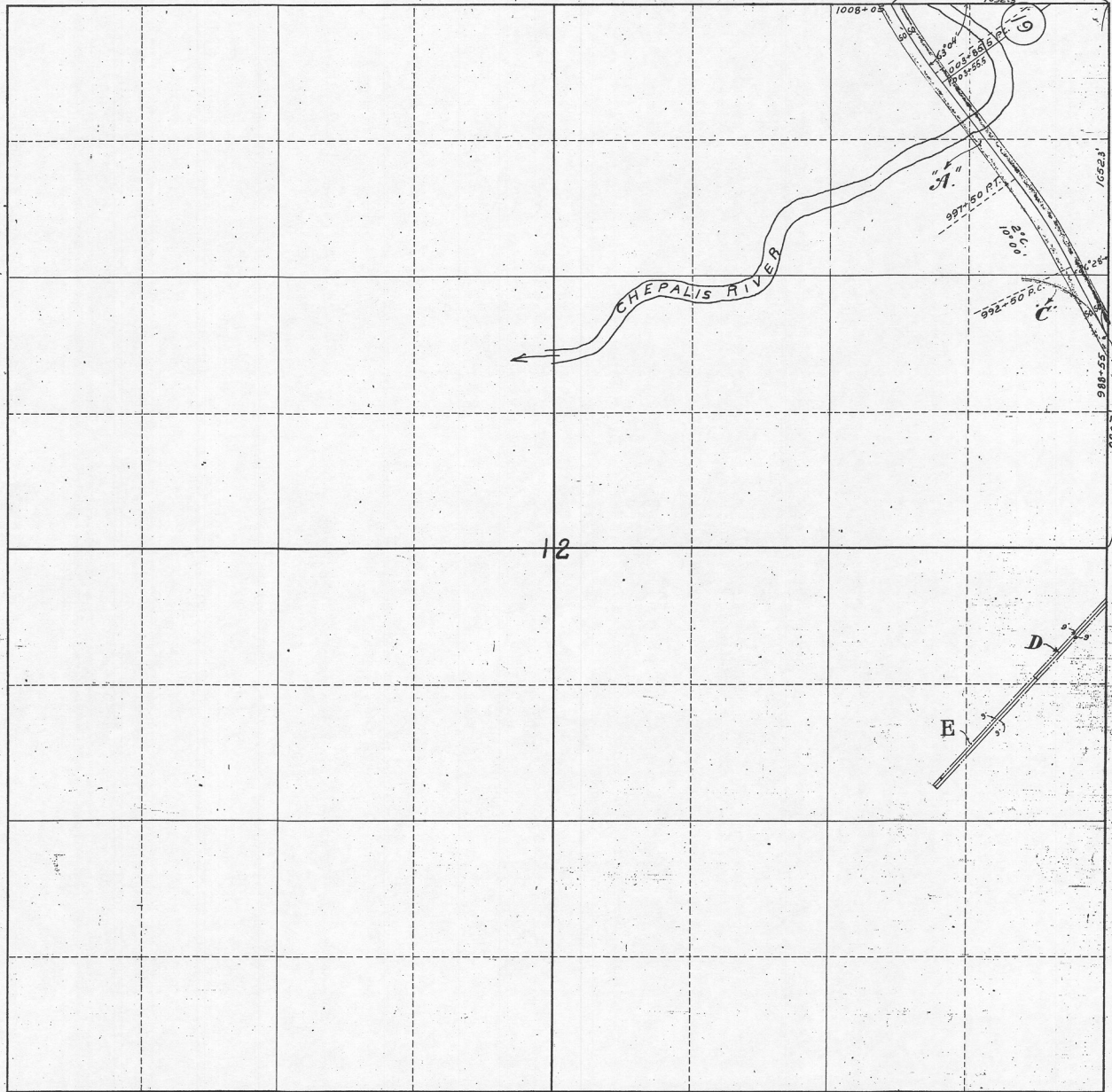
Aberdeen Jct--Moclips TacS16C28

28

N. P. R.
Peninsular Branch Pac. Div. Right of Way Plat.
State of Washington County of Chehalis Grays Harbor
Township 19 N. Range 12 W. of William Meridian

Scale: 700 ft. = 1 Inch.

Note: Boundary of Right of Way denoted thus



988 to 1008 - MP 19 (18+) & spur

Aberdeen Jct--Moclips TacS16C30

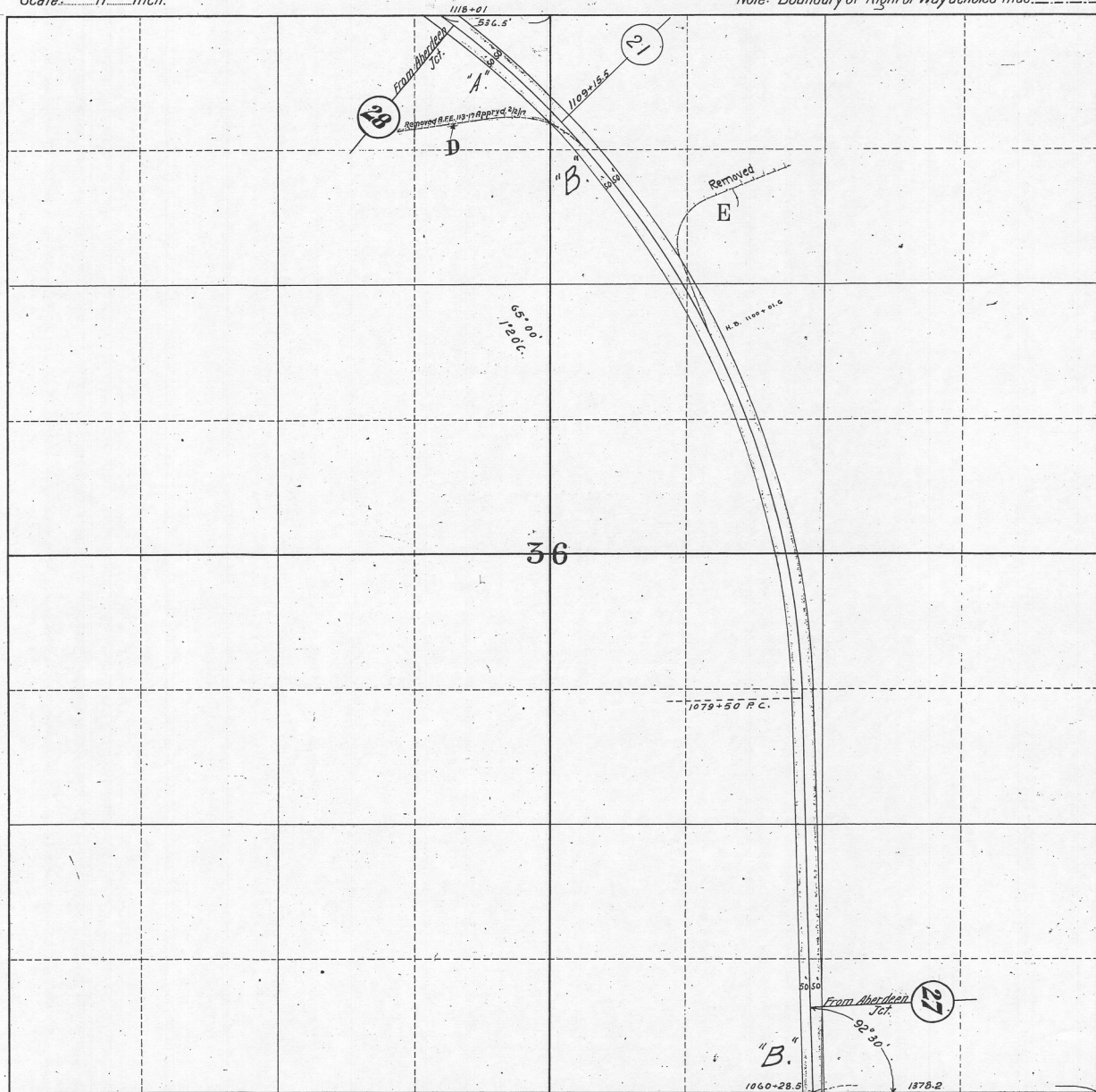
B-24-5

30

N. P. R.
 Peninsular Branch Pac. Div. Right of Way Plat
 State of Washington County of ~~Chehalis~~ Grays Harbor
 Township 20 N. Range 12 W. of Willam. Meridian

Scale: ft. Inch.

Note: Boundary of Right of Way denoted thus _____



1060 to 1118 - MP 27 & 28 (21)

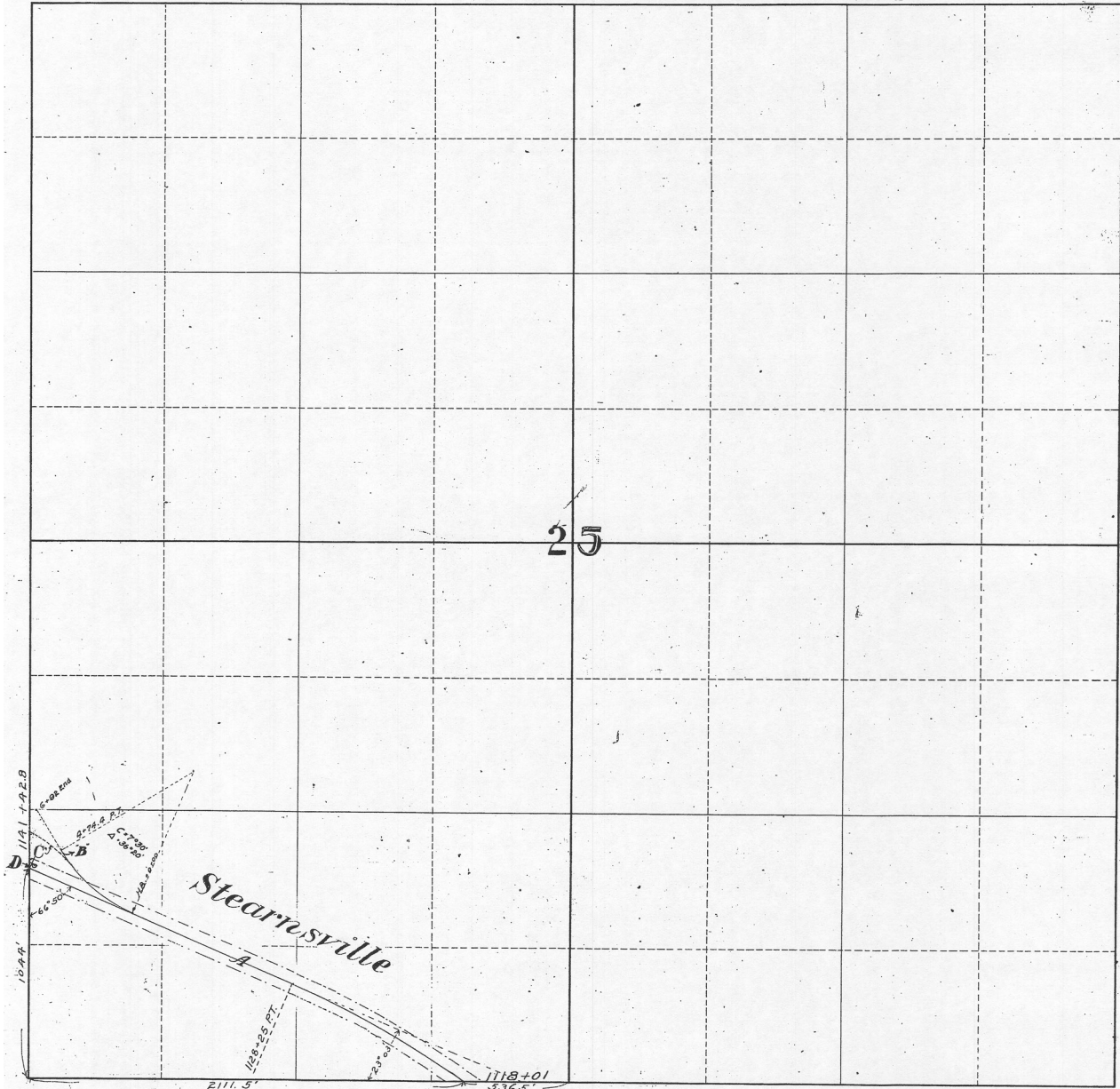
Aberdeen Jct--Moclips TacS16C31

51

N. P. R.
 Peninsular Branch Pac. Div. Right of Way Plat
 State of Washington County of ~~Chehalis~~ Grays Harbor
 Township 20 N. Range 12 W. of Willam. Meridian

Scale: 40 ft. = 1 Inch.

Note: Boundary of Right of Way denoted thus.....



1118 to 1141 - MP 28+ (13+) - STEARNSVILLE

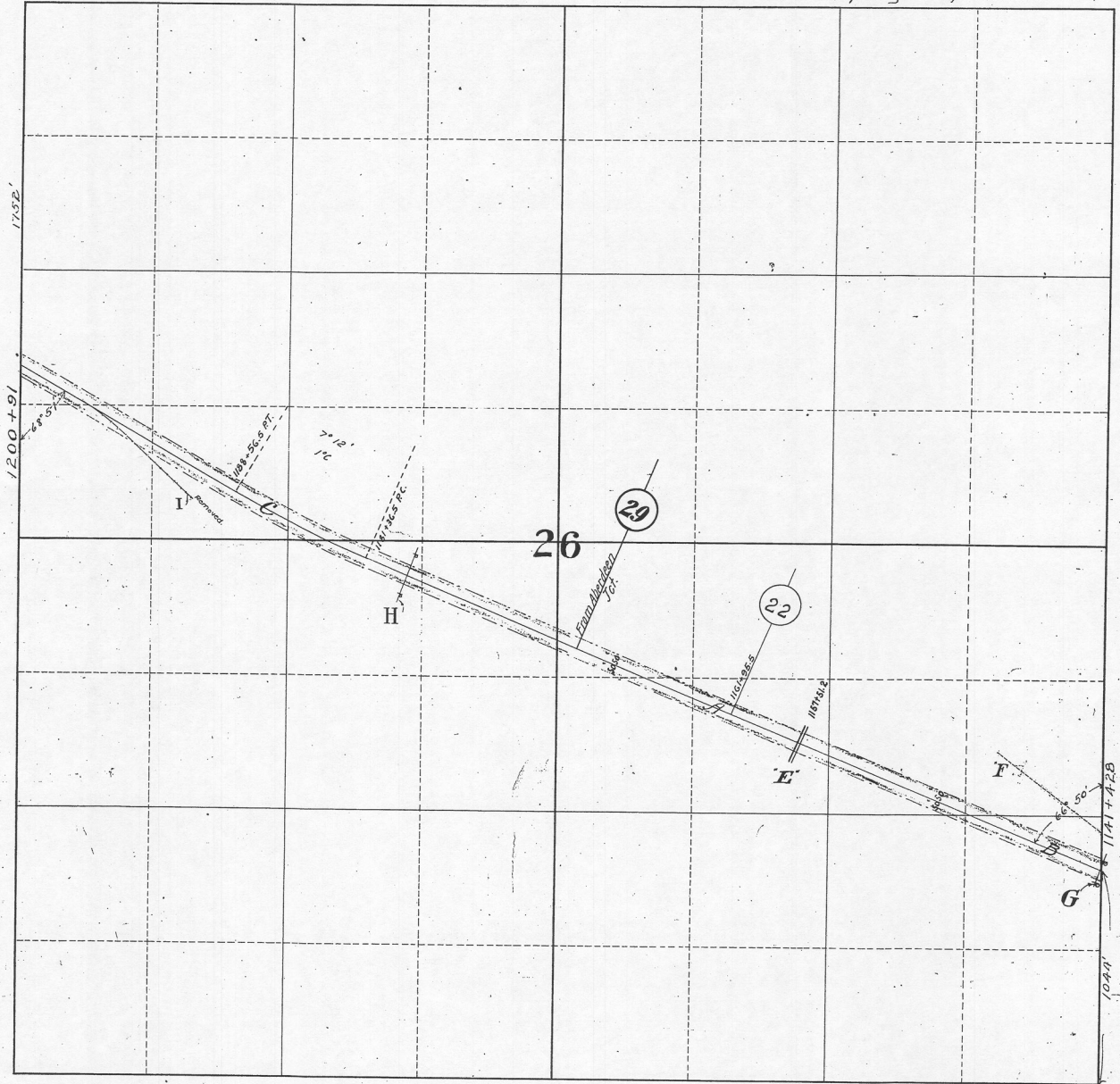
Aberdeen Jct--Moclips TacS16C32

32

N. P. R.
Peninsular Branch Pac. Div. Right of Way Plat.
 State of Washington County of ~~Chelan~~ *Grays Harbor*
 Township 20. N. Range 12. W. of William Meridian

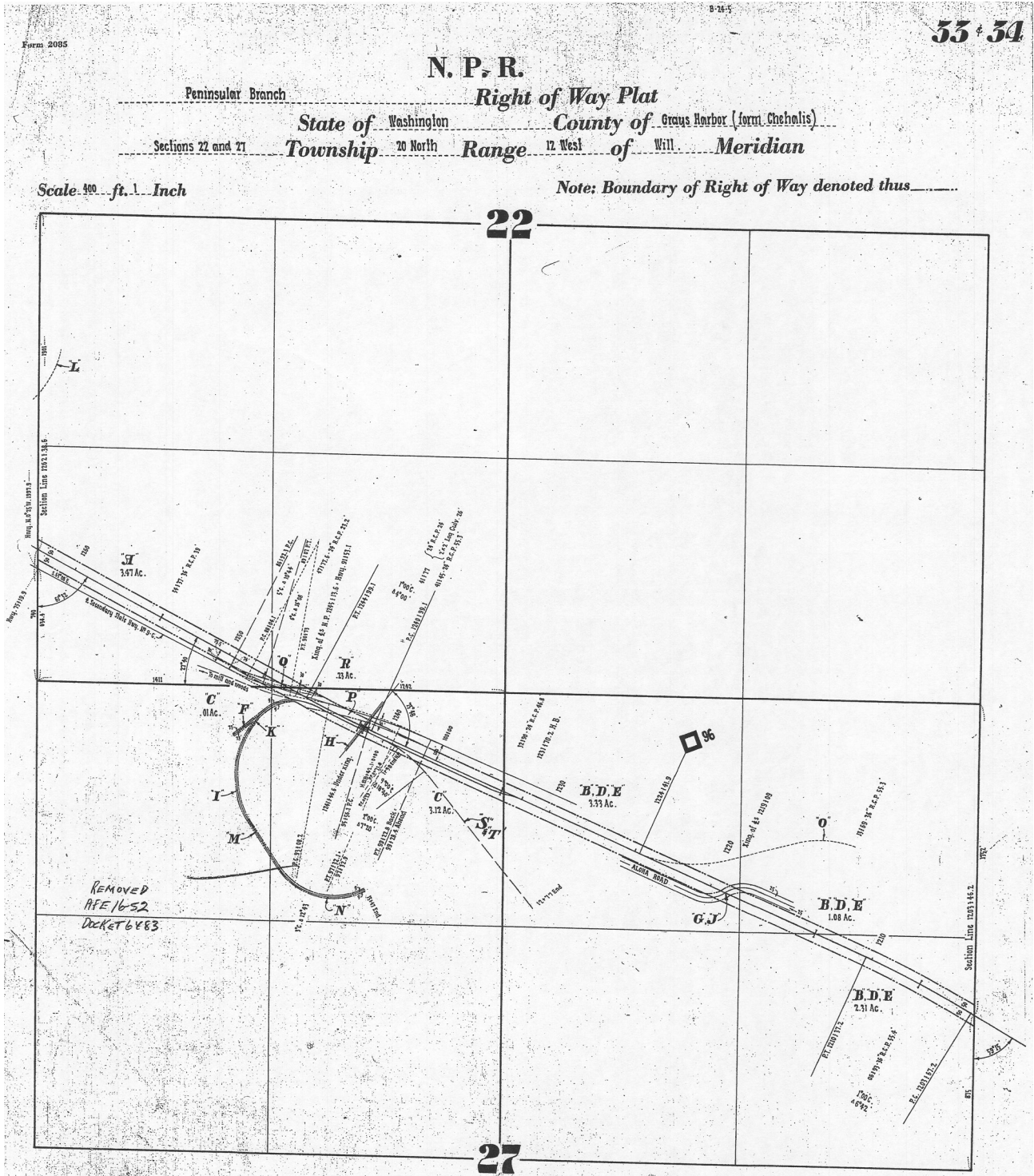
Scale: 400 ft. = 1 Inch.

Note: Boundary of Right of Way denoted thus. ---



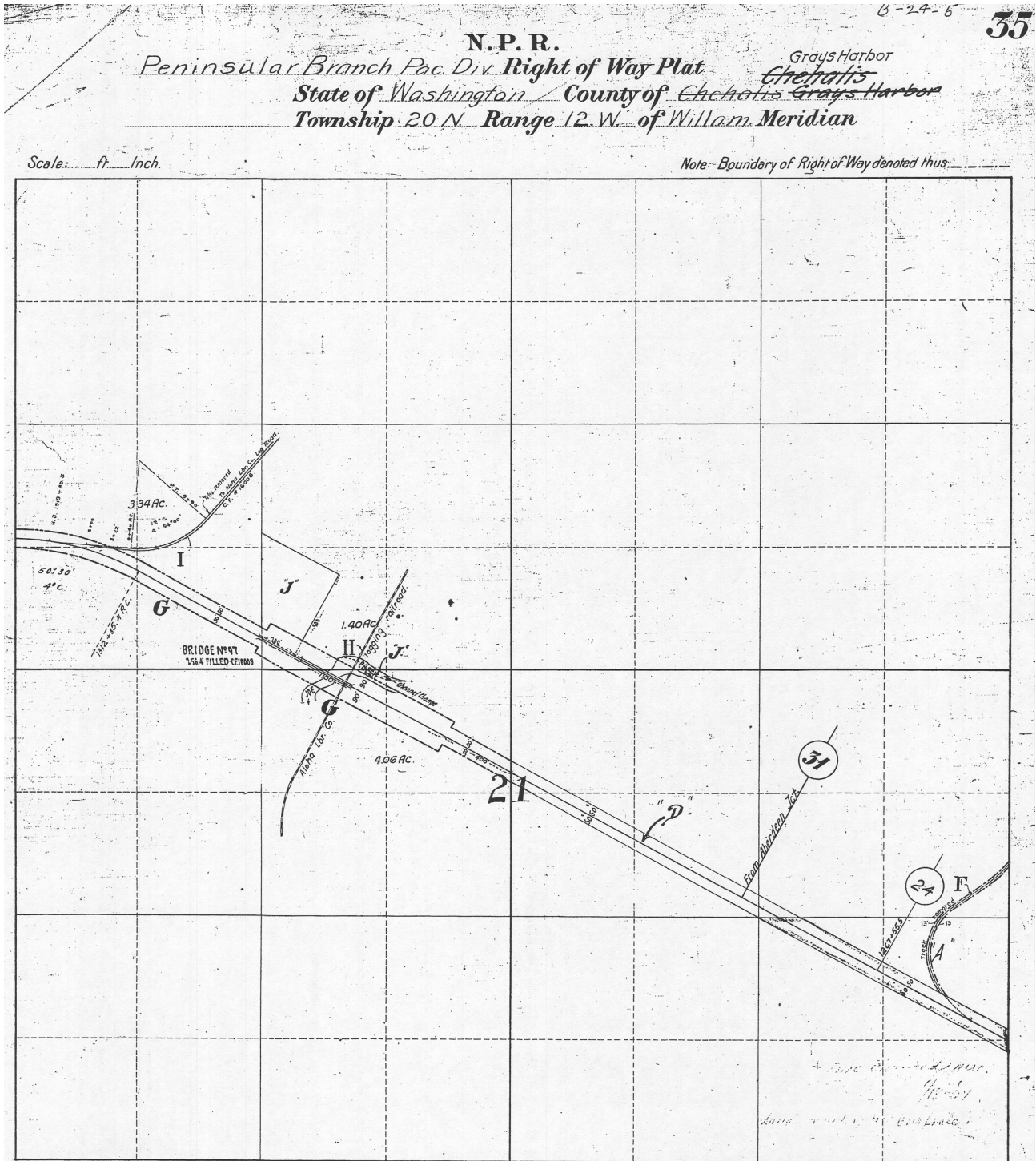
1141 to 1200 - MP 29 (22)

Aberdeen Jct--Moclips TacS16C33-34



1203 to 1262 - MP 29+ (22+) [96]

Aberdeen Jct--Moclips TacS16C35



1262 to 1321 - MP 31 (24)

Aberdeen Jct--Moclips TacS16C36

Form 2085

B-2A-5

36

Scale 200 ft. = 1 Inch

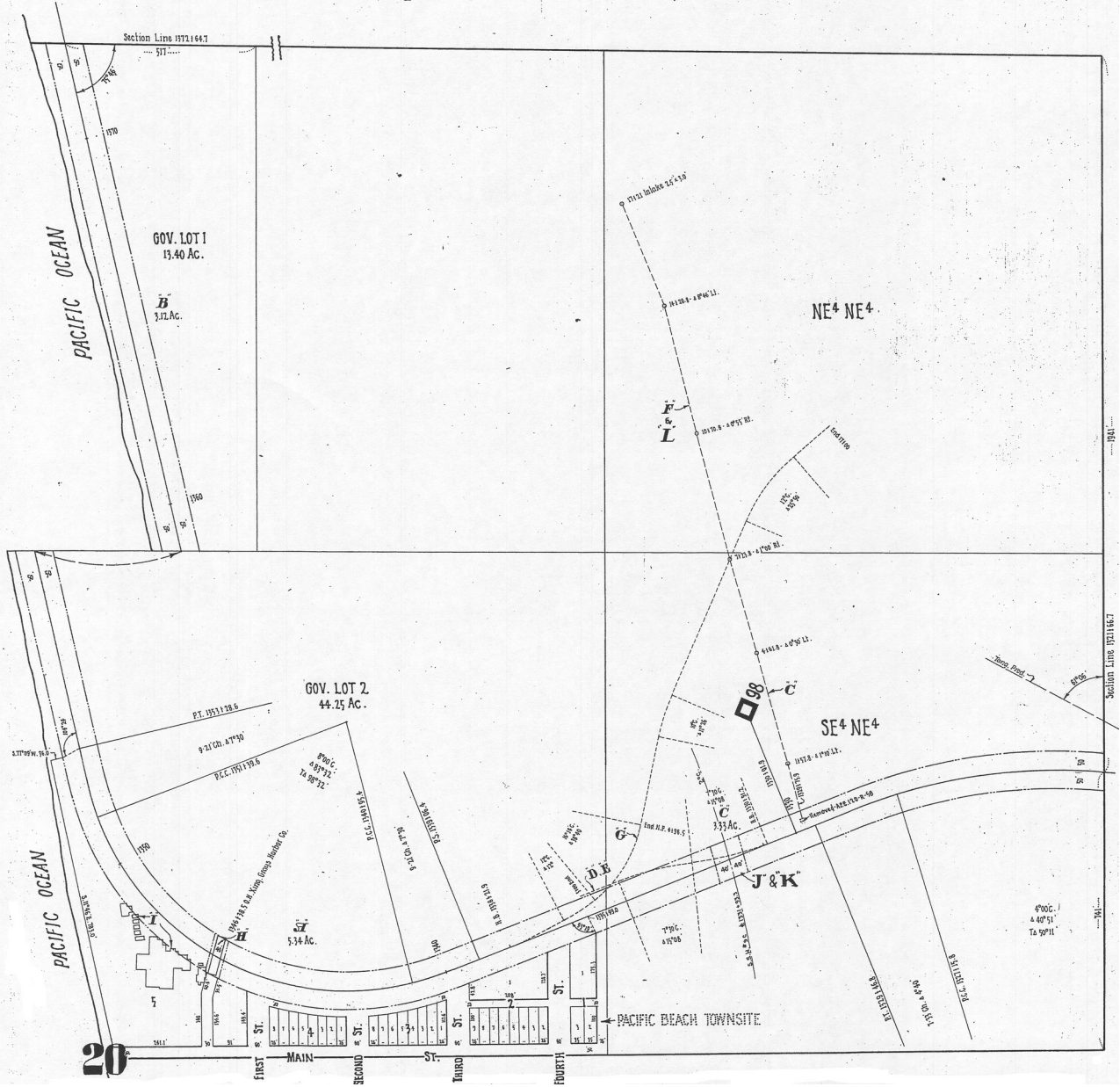
N. P. R.

Peninsular Branch

Right of Way Plat

State of Washington County of Grays Harbor

N² of Section 20 Township 20 North Range 12 West of Will Meridian



1321 to 1372 - MP 31+ (24+) [98]

Aberdeen Jct--Moclips TacS16C37

Form 2085

37

N. P. R.

Peninsular Branch

Right of Way Plat

State of Washington

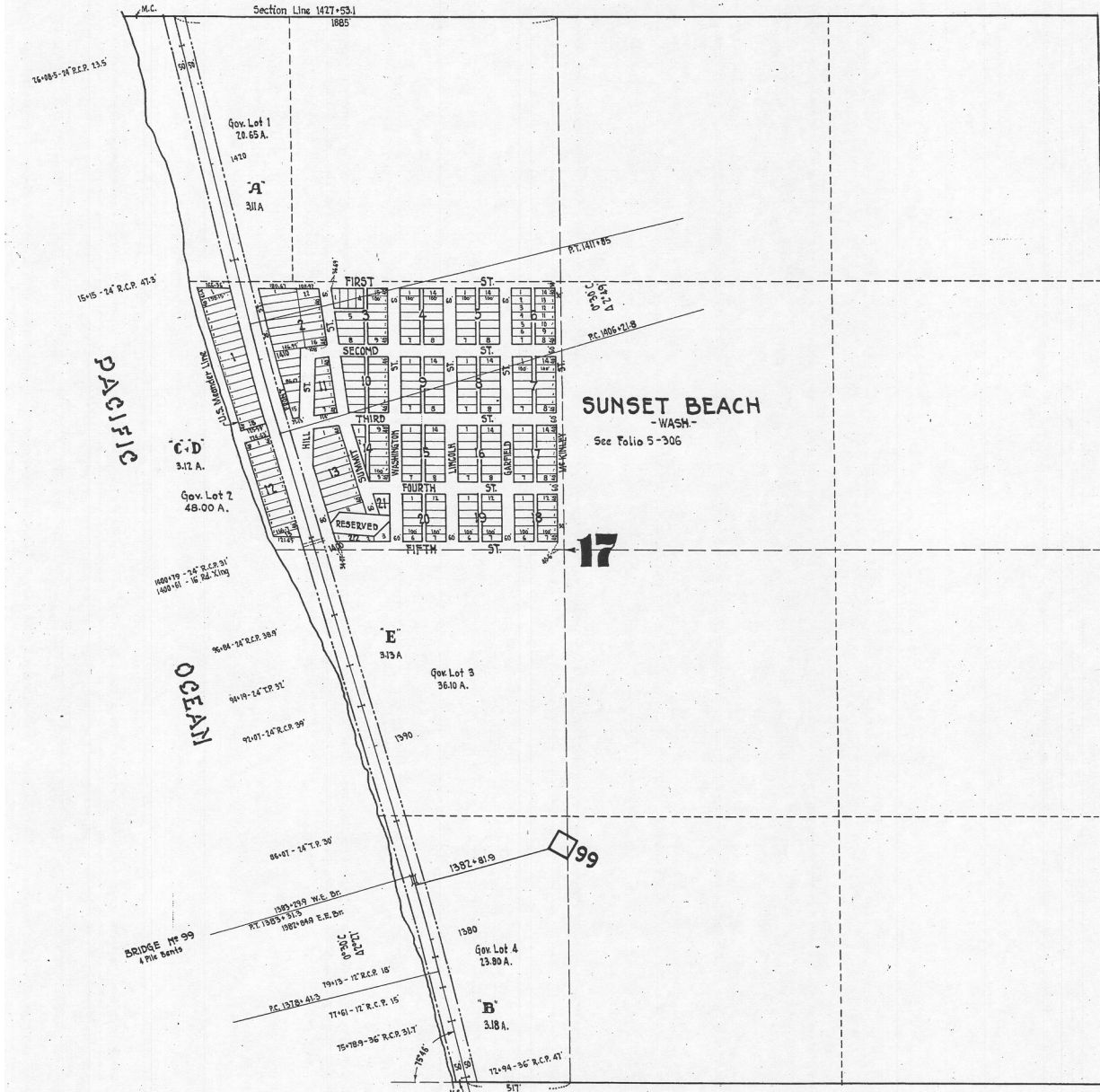
County of Grays Harbor (form Chehalis)

Section 17

Township 20 North Range 12 West of Will Meridian

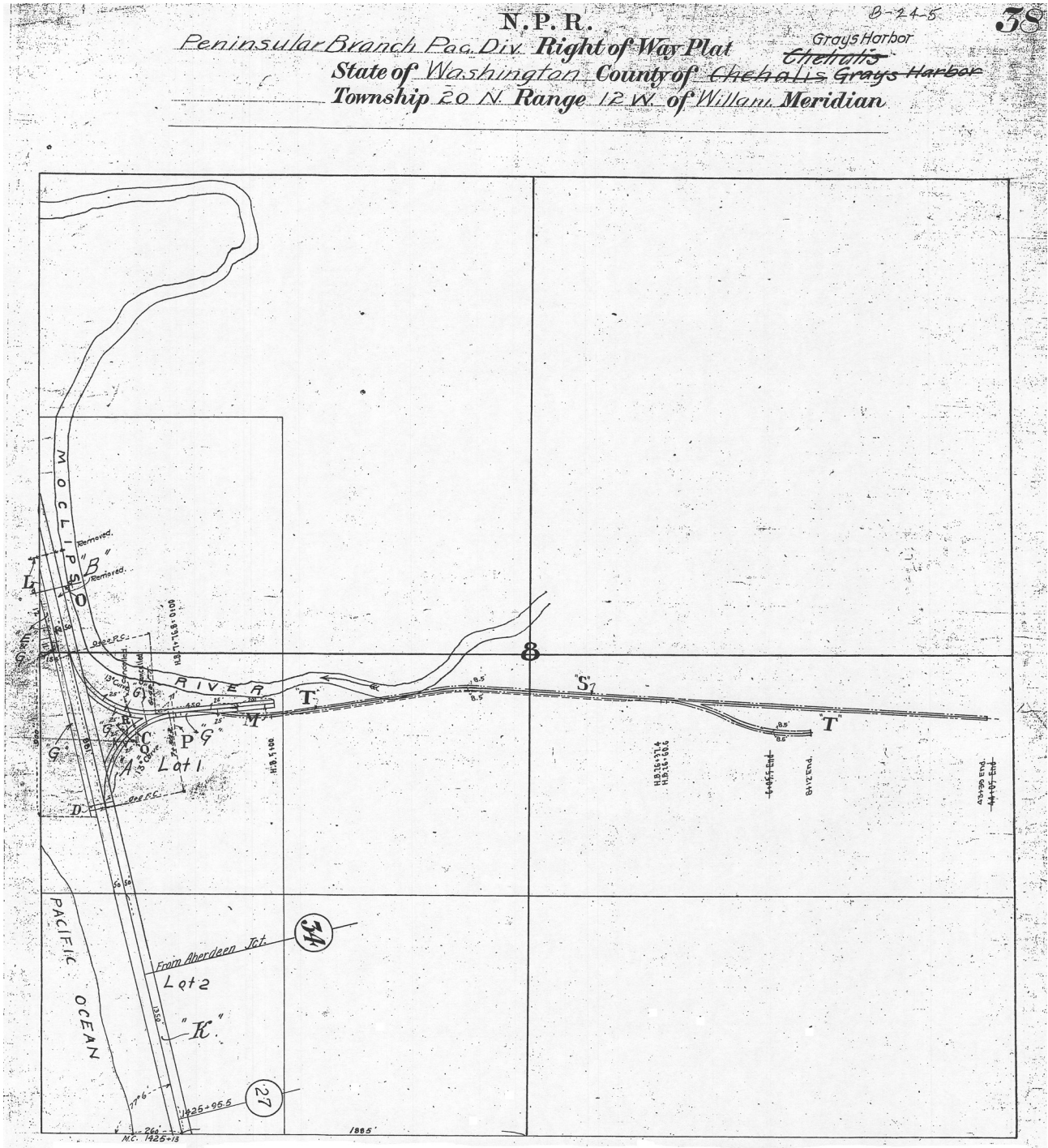
Scale 400 ft. = 1 Inch

Note: Boundary of Right of Way denoted thus -----



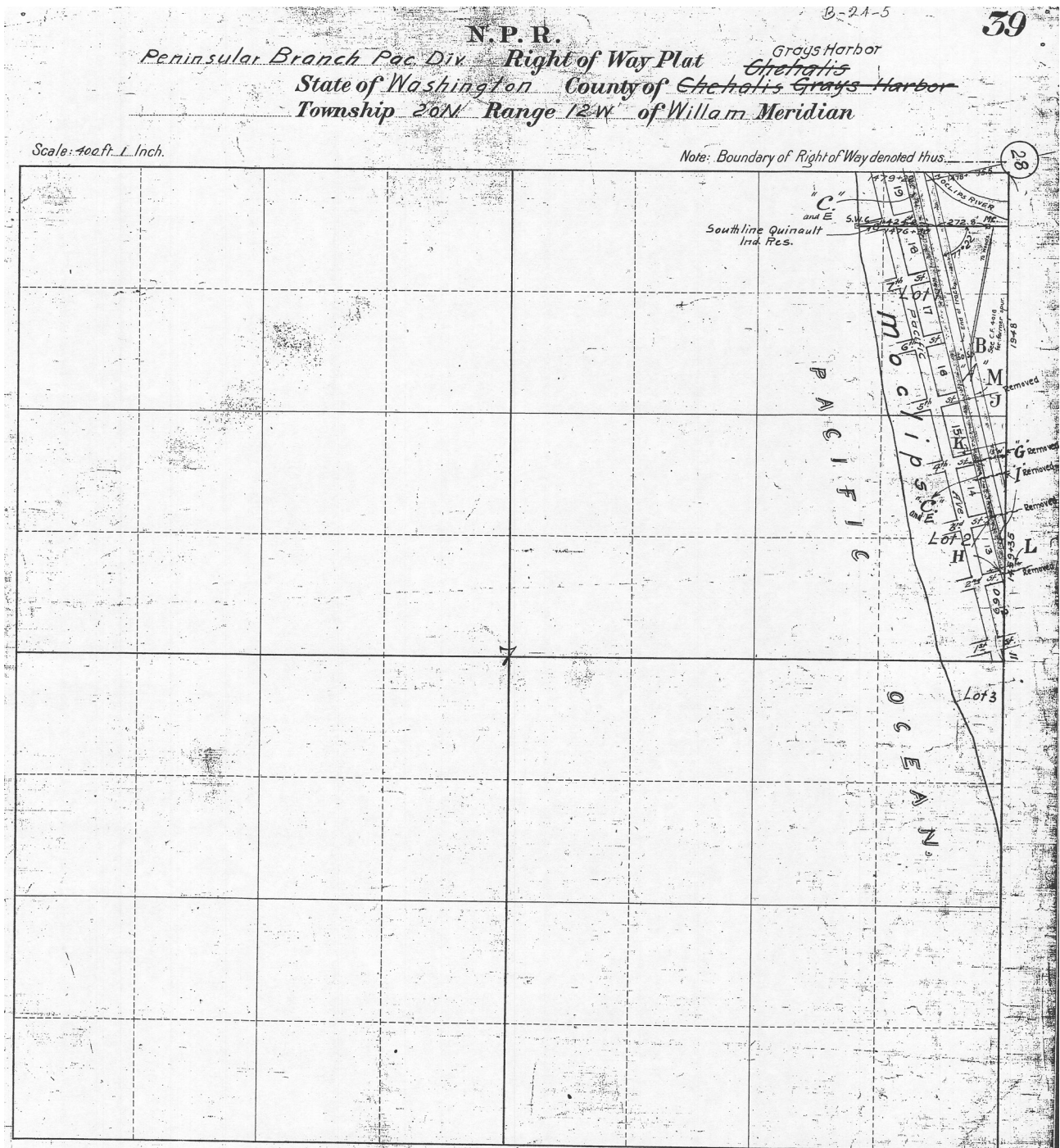
1372 to 1427 - MP [99] - SUNSET BEACH

Aberdeen Jct--Moclips TacS16C38



1425 to 1459 - MP 34 (27) - Wye

Aberdeen Jct--Moclips TacS16C39



1459 to 1479- MP (28) - End of track ~1474/75