



CONDENSED PROFILE AND TRACK CHART

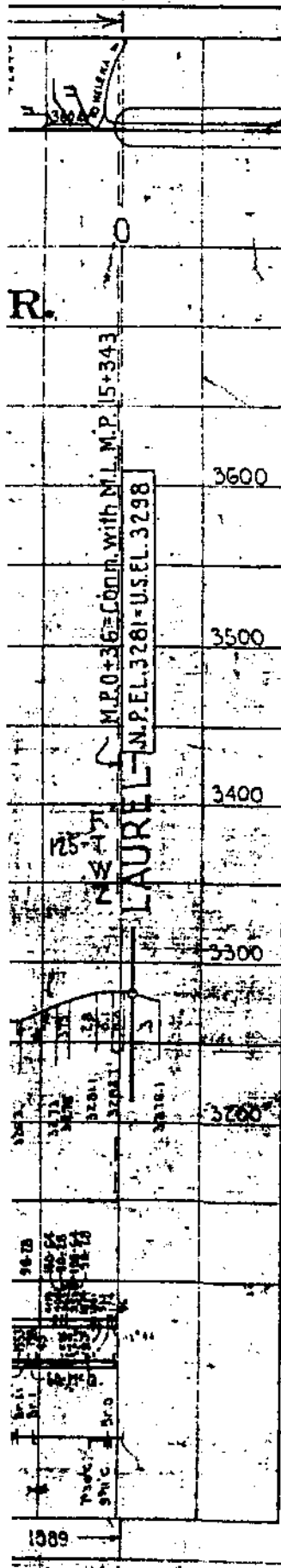
YELLOWSTONE DIV. BRANCH LINES

ROCKY FORK BR. (12)
CLARK'S FORK BR. (12)

HOR. SCALE: 1 inch = 2 miles
VERT. SCALE: 1 inch = 100 feet

Office of Chief Engineer
St. Paul, Minn. July 1922

Revised Jan 1, 1970.



Track Sections
Schedule of Tie Renewal Gang

Track Diagram

Mile Post

LEGEND

- NAME OF STATION
- Passing Tracks
 - Yards
 - Water
 - Scales
 - Turntable or Wye

- RAIL
- GRAVEL
 - OTHER
 - Washed Gravel

Rail
Ballast

Curvature & Bridges

Year Constructed

1969

CARRON
YELLOWSTONE
CO. CO.

ROCKY FORK B

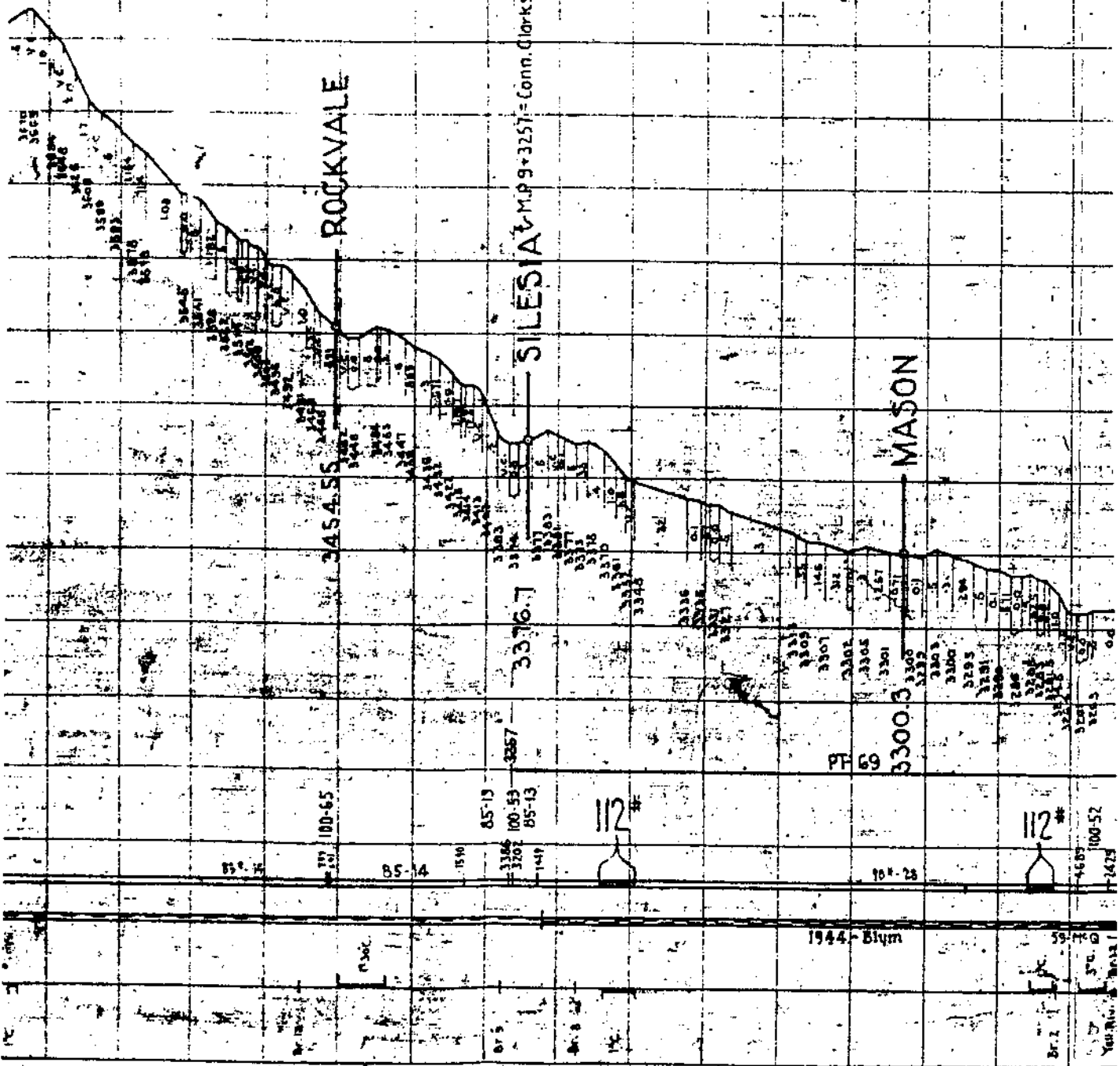
ROCKVALE

SILESIA

MASON

Conn. Clarks Fork Br. M.P. 0 minus 179

C. Br. 1001K
(TRANS. FORK B)



D.M.C. - Fromberg C-1

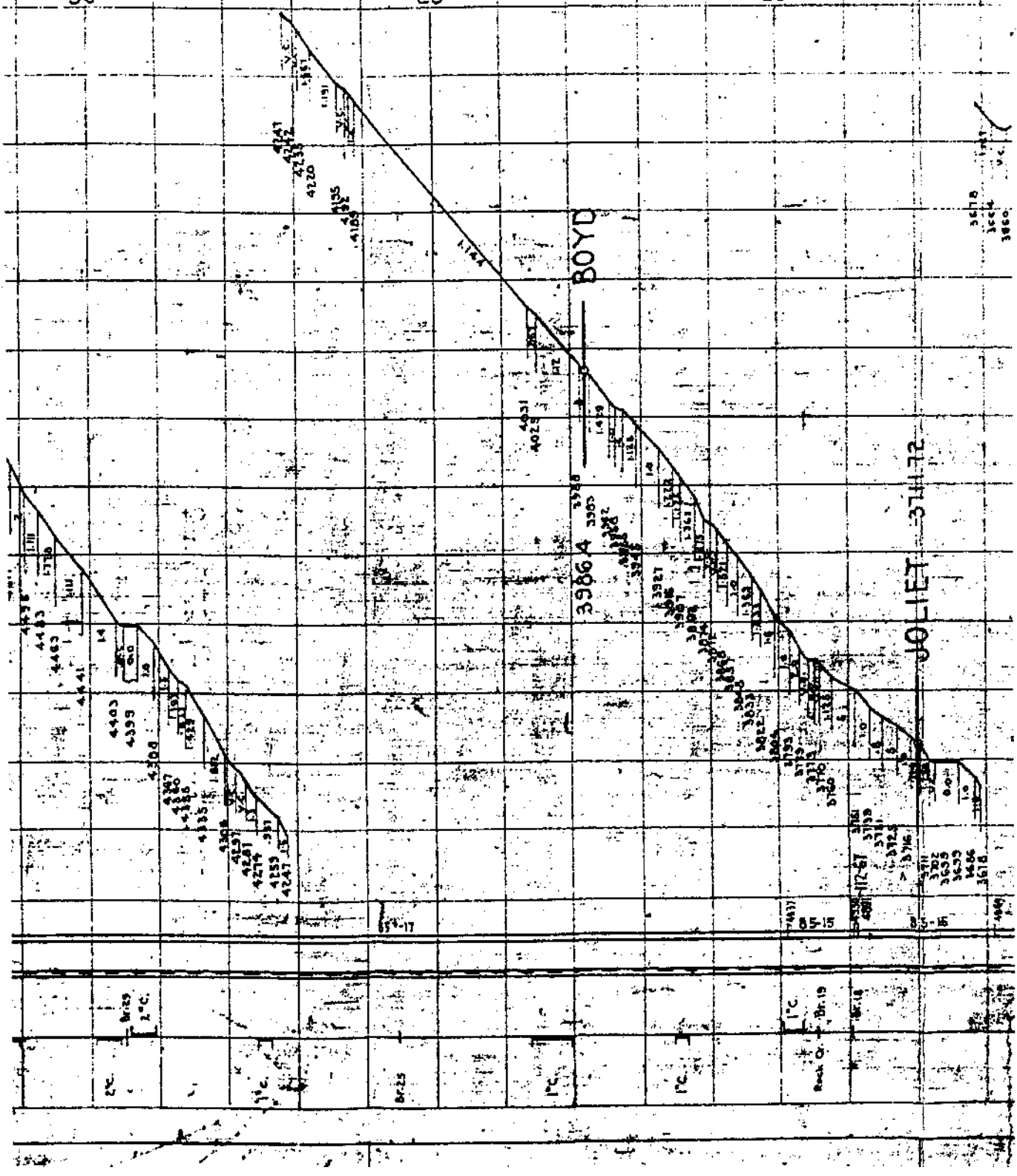
30

25

20

1172

2536
198



BOYD

JOLIET 20172

3670
3668
3660

1012
CAMPBELL

1195

12991

45

40

35

5600

5500

5400

5300

RED LODGE

T

1.45

FOX

5019.0

ROBERTS

N.P.E.L. 5520-U.S.E.L. 5537

5855

1.8

5344

5344

4833

4831

2.0

4831
4832
4833
4834
4835
4836
4837
4838
4839
4840
4841
4842
4843
4844
4845
4846
4847
4848
4849
4850

4711

4712

4713

4714

4715

4716

4717

4718

4719

4720

4721

4722

4723

4724

4725

4726

4727

4728

4729

4730

4731

4732

4733

4734

4735

4556.0

4557

4558

4559

4560

4561

4562

4563

4564

4565

4566

4567

4568

4569

4570

4571

4572


4573

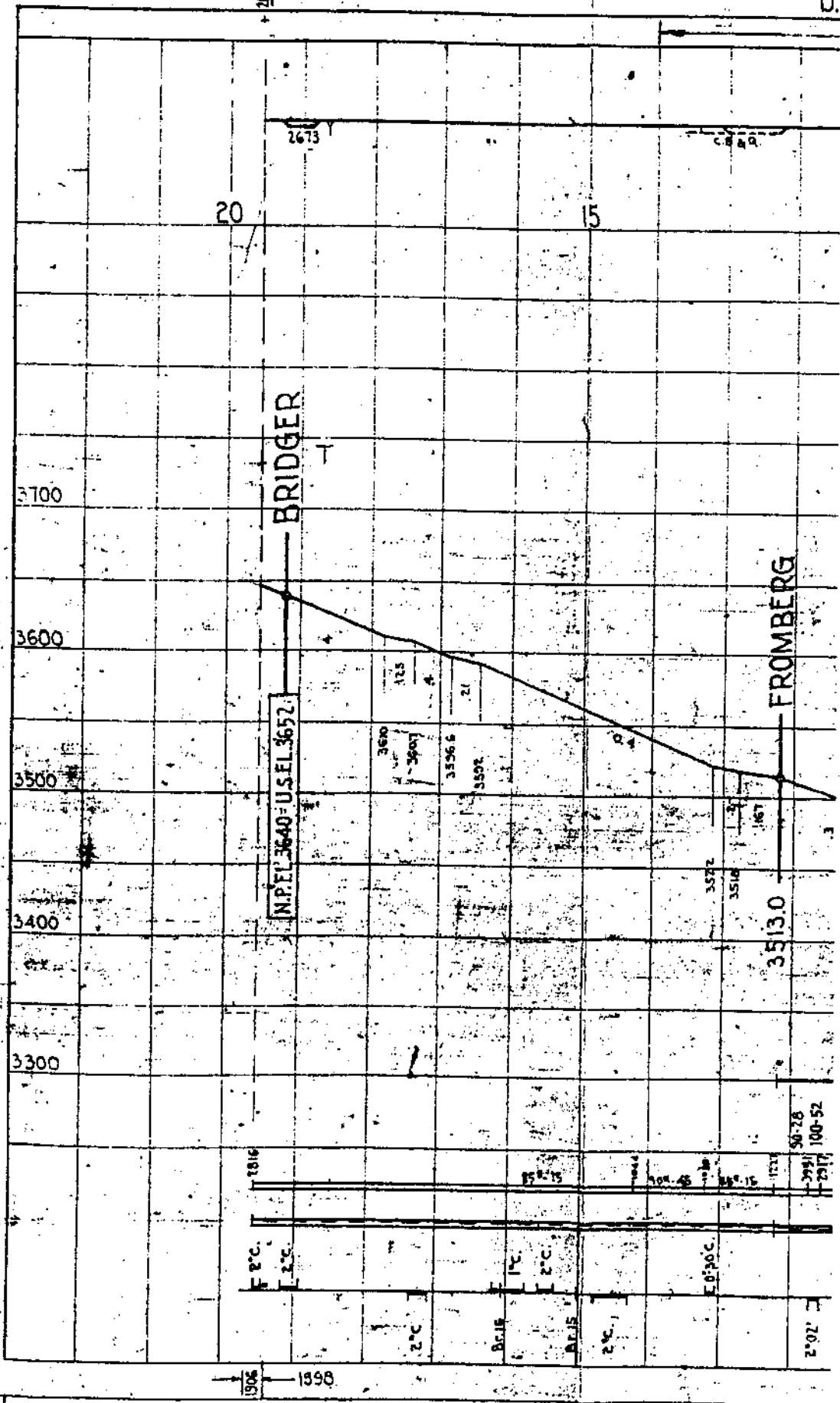
4574

4575

1899

1969





1906 1598

60-28
100-52
2' 01"

FROMBERG

3513.0

N.P. EL. 3640 = U.S. EL. 3652

BRIDGER

20

15

3700

3600

3500

3400

3300

2673

12.5

3640

3607

3596

3592

CA RR

3572

3516

3513.0

1816

2°C

2°C

2°C

2°C

2°C

2°C

2°C

2' 01"

D.