

Track Diagram

Mile Post



CONDENSED PROFILE AND TRACK CHART

DATA & DIV. BRANCH LINES

CONNELL NOR. BR. (8)

RITZVILLE BR. (8)

SNAKE RIVER BR. (12)

HOR. SCALE: 1 inch = 2 Miles
VERT. SCALE: 1 inch = 100 Feet

Office of Chief Engineer
St. Paul, Minn. July 1922

Revised Jan. 1, 1970

LEGEND

NAME OF STATION
O
W
Z
T

Passing Tracks
Yards
Water
Scales
Turntable or Wye

RAIL

BALLAST

GRAVEL

OTHER

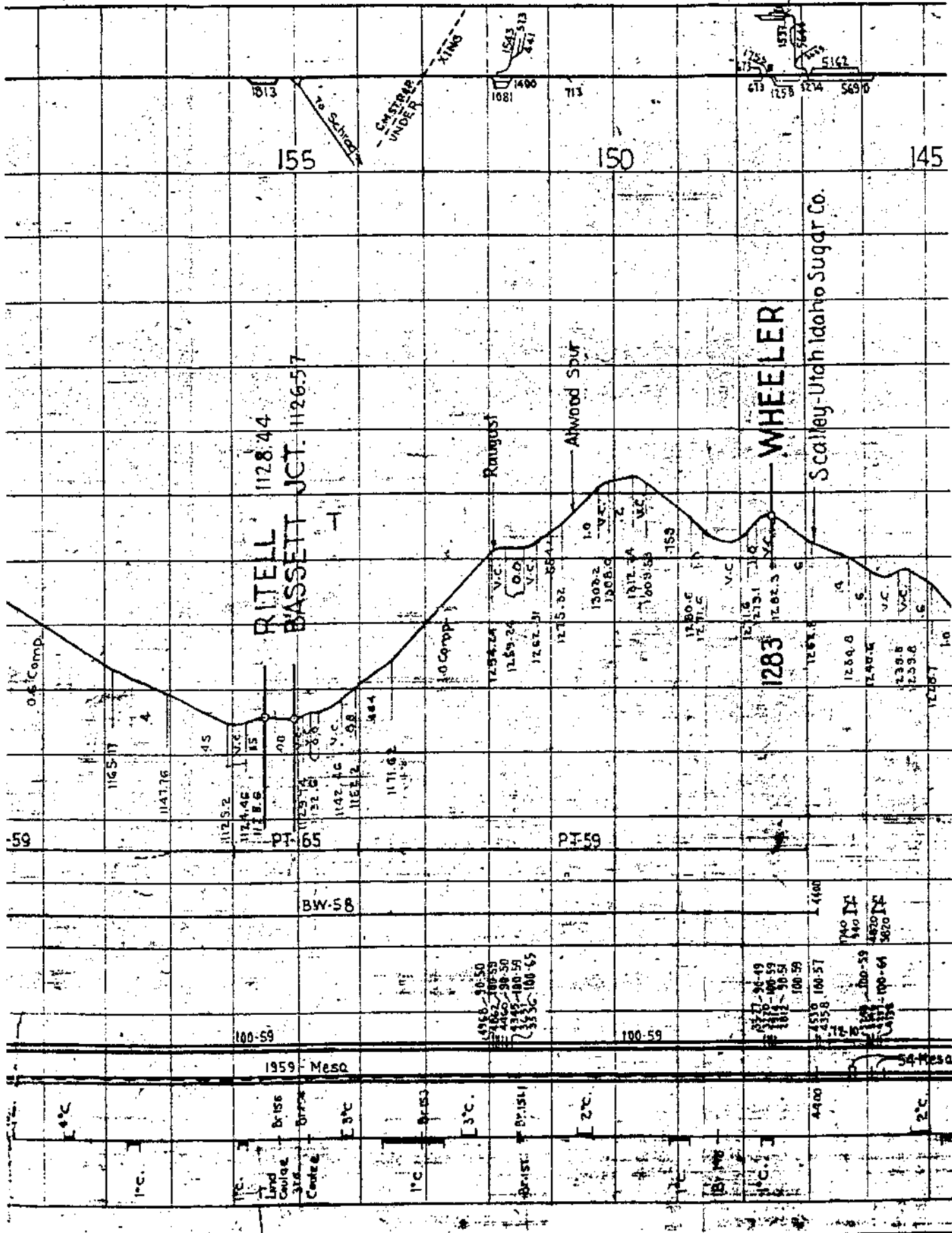
Rail

Ballast

Curvature & Bridges

Year Constructed

Restricted Speed Zones



RITELL
BASSETT JCT. 1128.44

WHEELER

Scalliey-Utah Idaho Sugar Co.

1959-Mes0

100-59

1959-100-59
1959-100-57
1959-100-59
1959-100-61

54-Mes0

1956-100-50
1957-100-50
1958-100-50
1959-100-50
1959-100-55

1957-100-49
1958-100-59
1959-100-59
1959-100-59

4900

1° C.

1° C.

1° C.

1° C.

1° C.

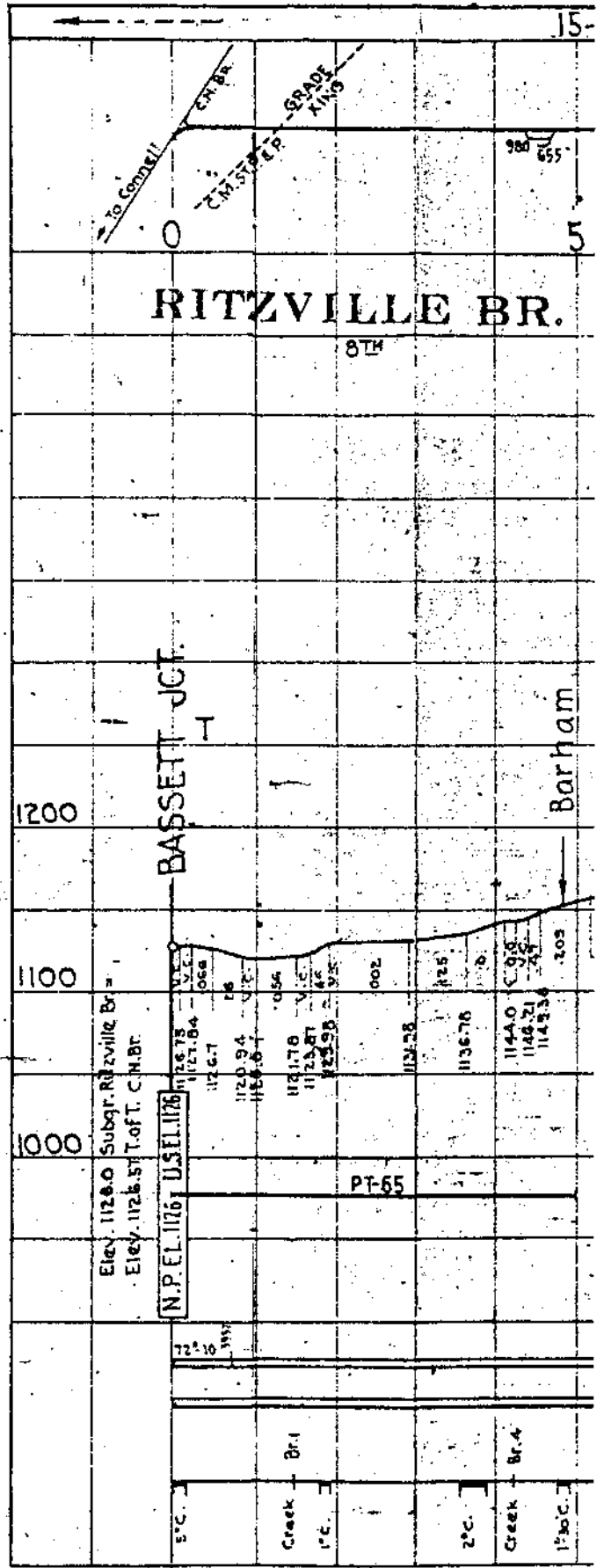
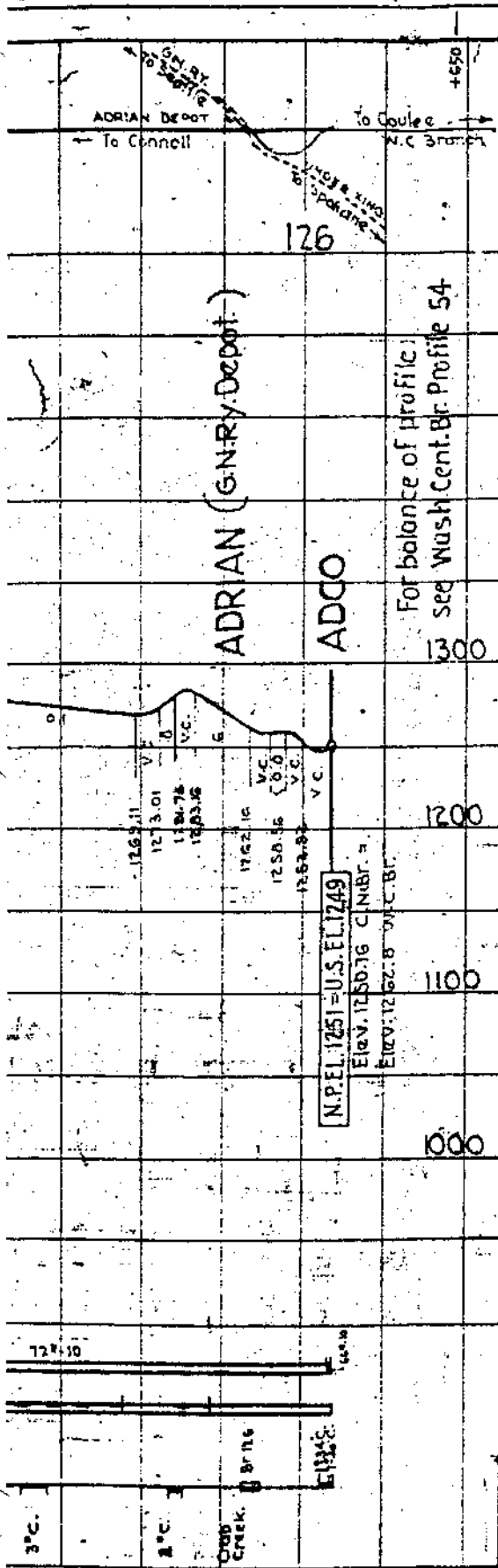
1° C.

1° C.

1° C.

1° C.

1° C.



23 Wheeler

GRANT
ADAMS
CO.

550

42870

SCHRAG

Schaefer Spur

1188.52 0.0
 1188.74 175
 1181.4 175
 1180.4 175
 1184.36 11
 1189.25 11
 1184.66 12

1179 0.55
 1173.7 175
 1176.38 175
 1184.72 175

187
 1180.2 V.C.
 1191.2 V.C.
 1186.7 V.C.
 1188.0 V.C.
 1188.3 V.C.

1208.14 104
 1207.78 175
 1207.78 175
 1200.42 175
 1231.95 175
 1231.95 175
 1232.81 176
 1230.22 176
 1232.53 176
 1235.36 176
 1241.06 176

N.P.E.L. 1230 = U.S.E.L. 1234

1000 1100 1200

300 400 500 600

SNAKE RIVER JCT.
S.P. & S. Depot

To Pasco

0°45'c.
 0°45'c.
 1°c.
 1165

1910

N.P.E.L. 496 = U.S.E.L. 496

1165

15-11 Pasco

S.P.S.

To Spokane

2023

Snake

5

10

SNAKE RIVER BR.

12TH

PH. 1950
GLASS
PROF.
LOWER
TOWN
DAM

Lower Monumental Dam

Monumental
Gilmore - Skaubye

Dam EL. 558.0
Pool EL. 540.0

WINDUST

0.0

496.10

496.14

.05

0.0

496.14

496.31

.05

498.14

Spot PT-64

PT-63

PT-64

85* .08

2640

2.64C
1.60C
1.40C

0.7
2.50C

0.28C
1.06C

0.30C
1.1C

0.46C
0.56C

1.1C

0.46C
0.41C

1.01C
1.1C

0.54C
0.2C

0.91
1.1C

0.20C

0.41C
0.54C

1.2C

1.1C

2.01C
2.1C

1.10C

908

35

POOL EL. 540

20

25

30

TURFEL No. 11-956 long

Day in Spur

498.31
500.03
501.51
503.41

503.41
504.31

510.91

510.91
513.81

514.81
517.81
518.41

Condemned by U.S.A. - Effective JULY

Spot PT-64

2°C

Br. 17
2°52C

0°47C
1°10C

Br. 19
1°10C

0°53C
1°C

Br. 22
1°C

1°20C
1°C

2°20C
0°50C

0°50C
0°10C

1°15C
2°C

3°C

1°15C
2°C
2°02C

1°20C

