



CONDENSED PROFILE AND TRACK CHART

FARGO DIV. BRANCH LINES

WILTON BR. (8)

LINTON BR. (11)

HOR. SCALE: 1 Inch = 2 Miles

VERT. " " " = 100 Feet

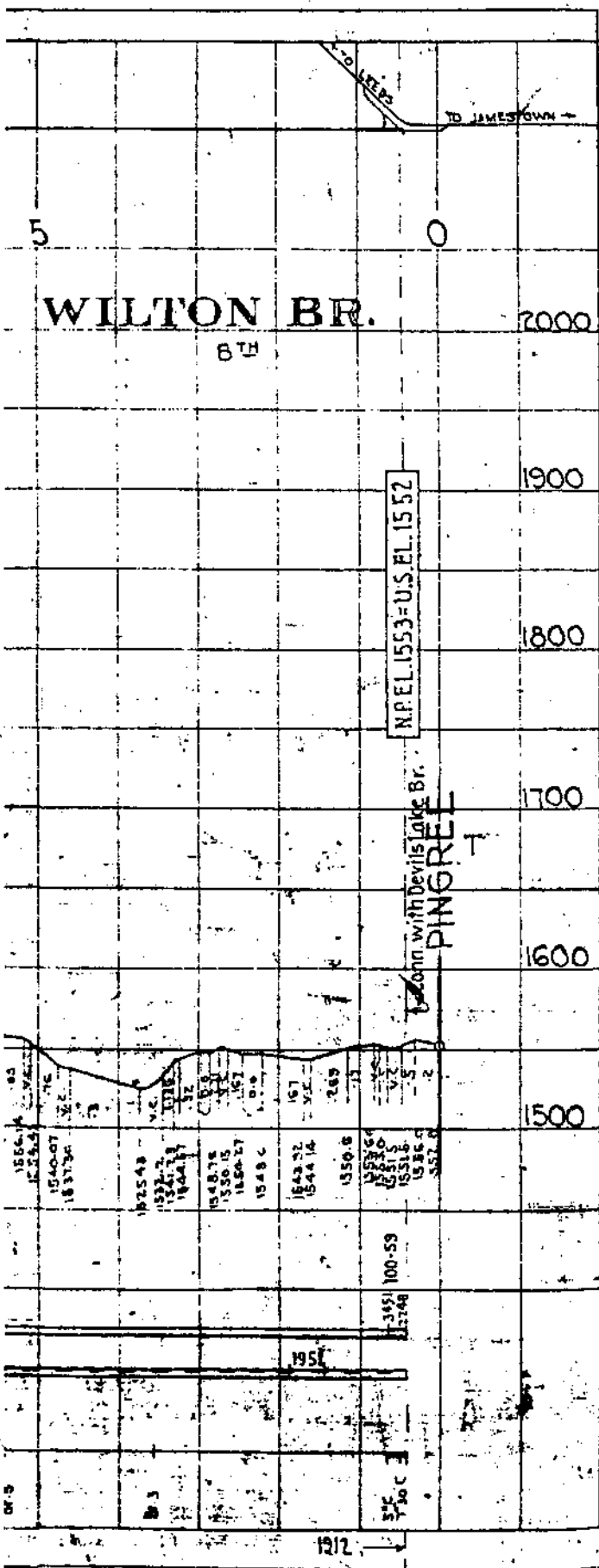
Office of Chief Engineer
St. Paul, Minn. July 1922.

Revised Jan. 1, 1970.

Track Sections

Track Diagram

Mile Post



LEGEND

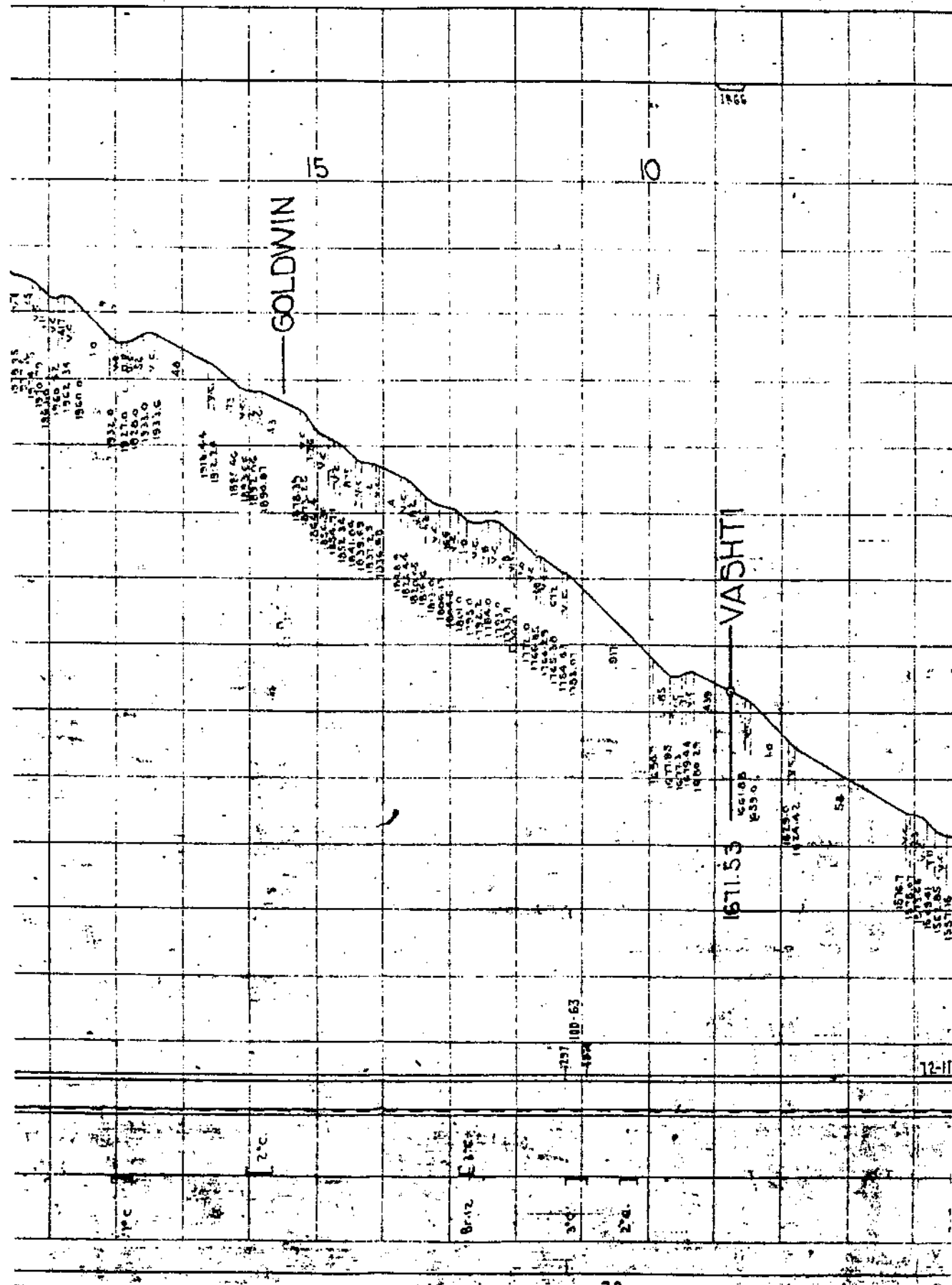
- Passing Tracks
 - Yards
 - Water
 - Scales
 - Turntable or Wye
-
- RAIL
 - BALLAST
 - GRAVEL
 - OTHER

Rail

Ballast

Curvature & Bridges

Year Constructed

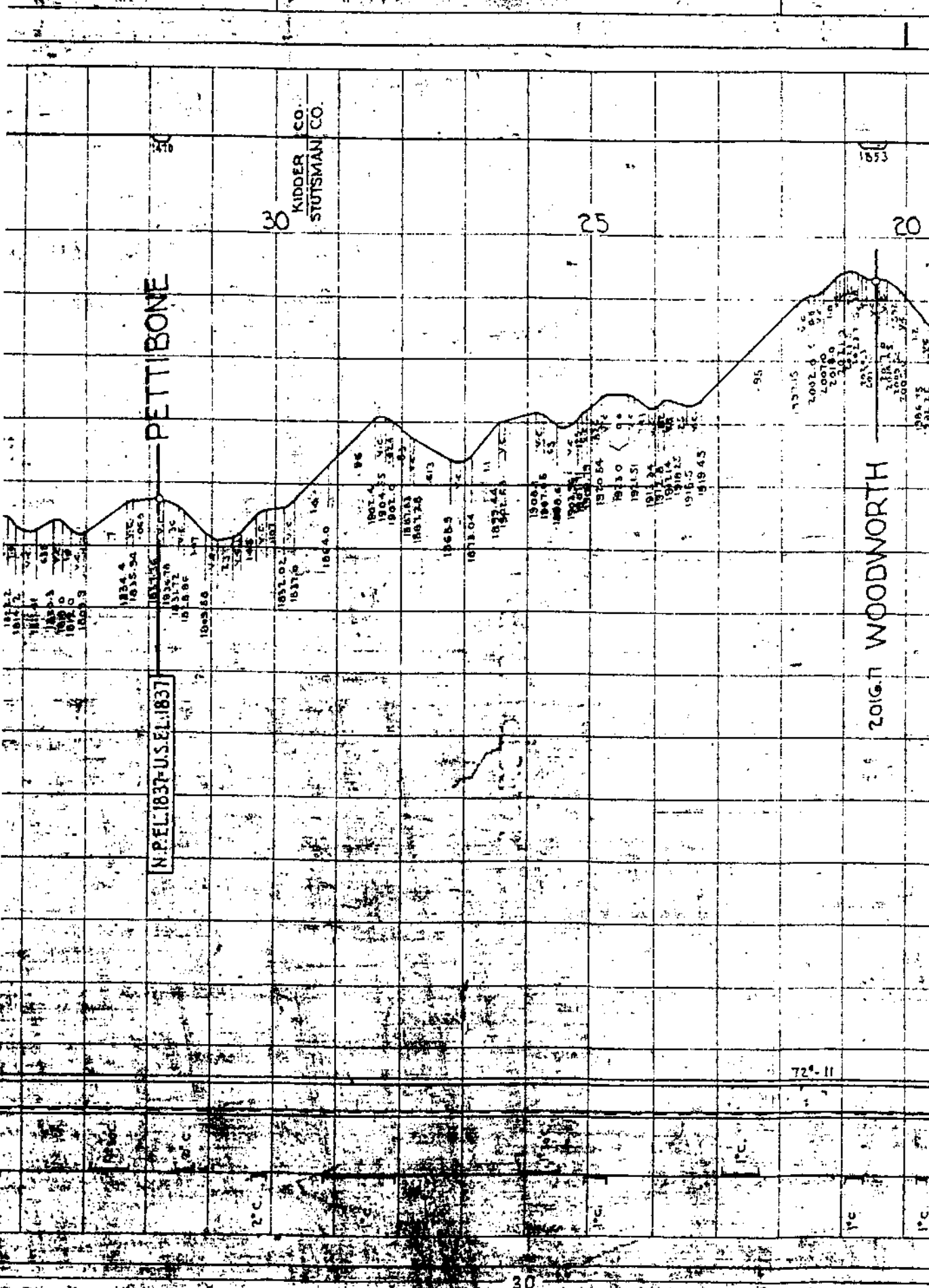


PETTIBONE

KIDDER CO.
STUTSMAN CO.

N.P.E.L. 1837-U.S.E.L. 1837

WOODWORTH



72°-11

