



CONDENSED PROFILE AND TRACK CHART

FARGO DIV. (7) — BRANCH LINES

DEVIE'S LAKE BR.

HOR. SCALE 1" = 2 Miles

VERT. " " = 100 Feet

Office of Chief Engineer
St. Paul, Minn. July 1922

Revised Jan. 1, 1970.

11-Jamestown

Track Sections

Track Diagram

Mile Post

LEGEND

NAME OF STATION
W
F
N
T

- Passing Tracks
- Yards
- Water
- Fuel
- Scales
- Turntable or Wye

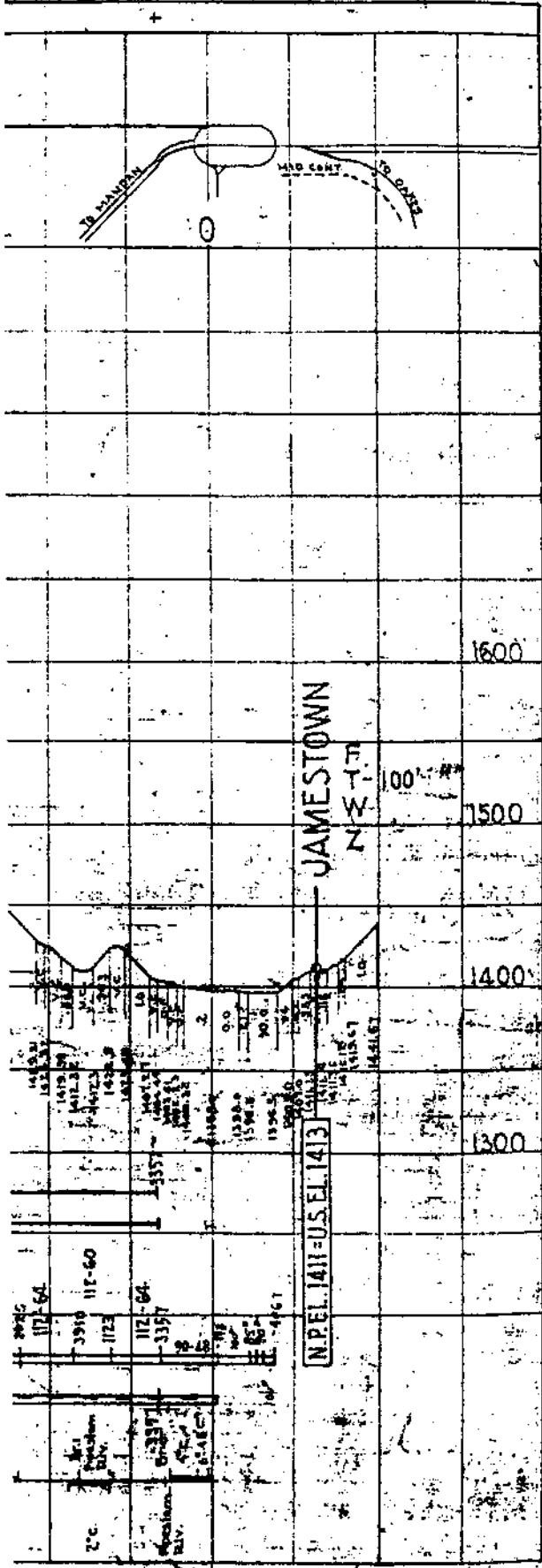
RAIL BALLAST



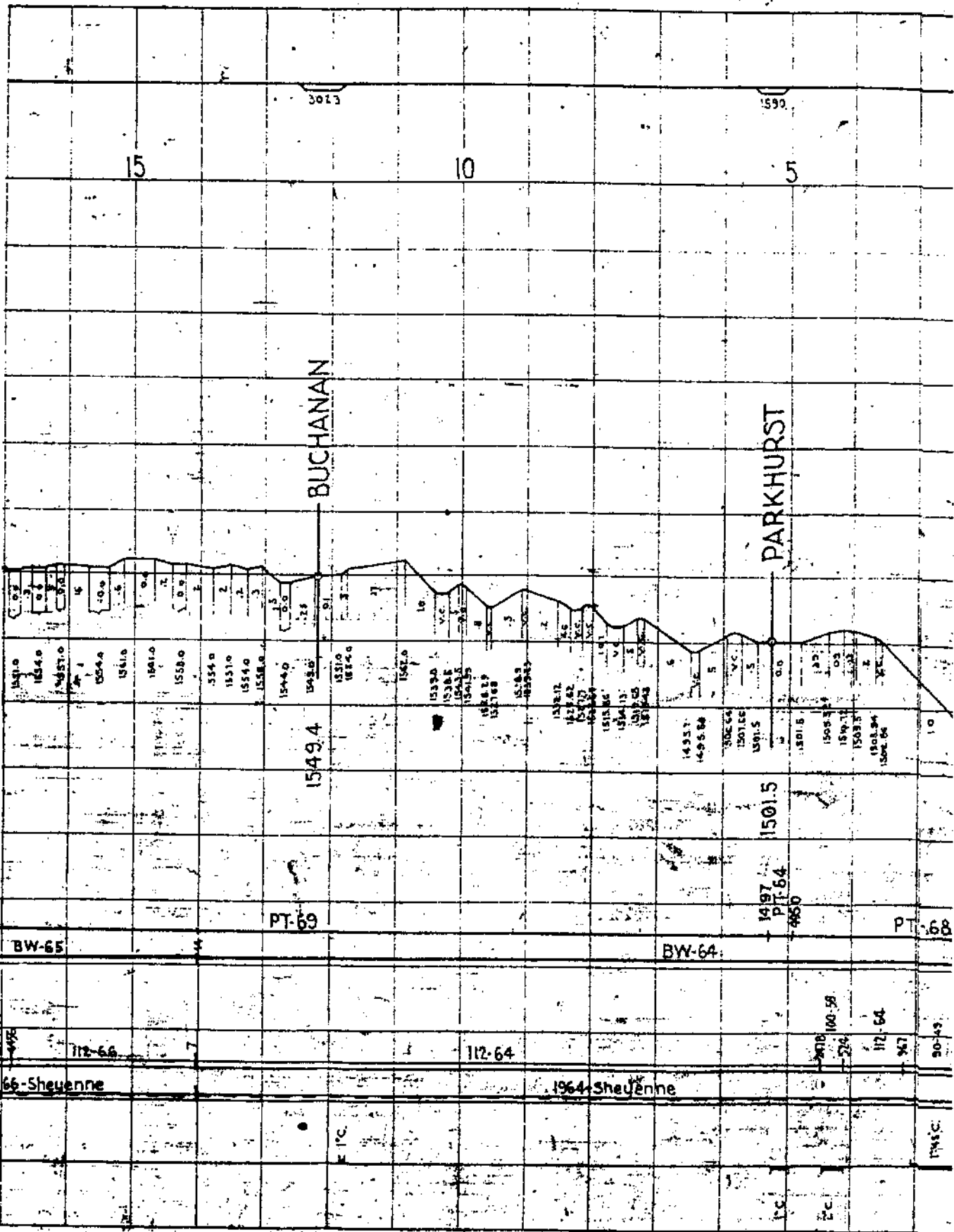
Rail
Ballast

Curved

Year Constructed



1882



BUCHANAN

PARKHURST

15

10

5

1549.4

1501.5

BW-65

BW-64

PT-69

1497
PT-64

PT-68

112-66

112-64

112-64

90-49

66-Sheylene

1964-Sheylene

1" = 100'

1" = 100'

1" = 100'

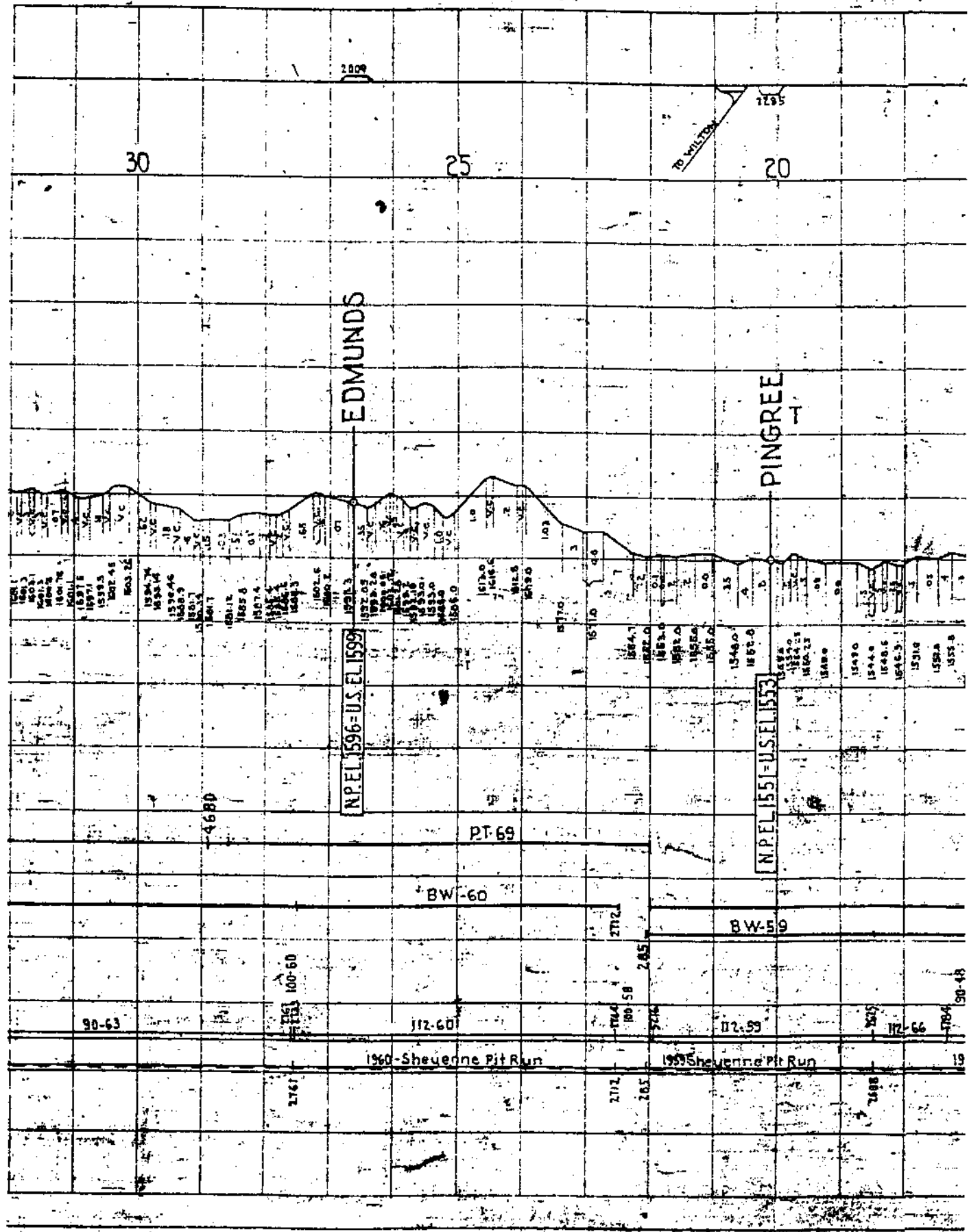
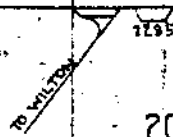
30

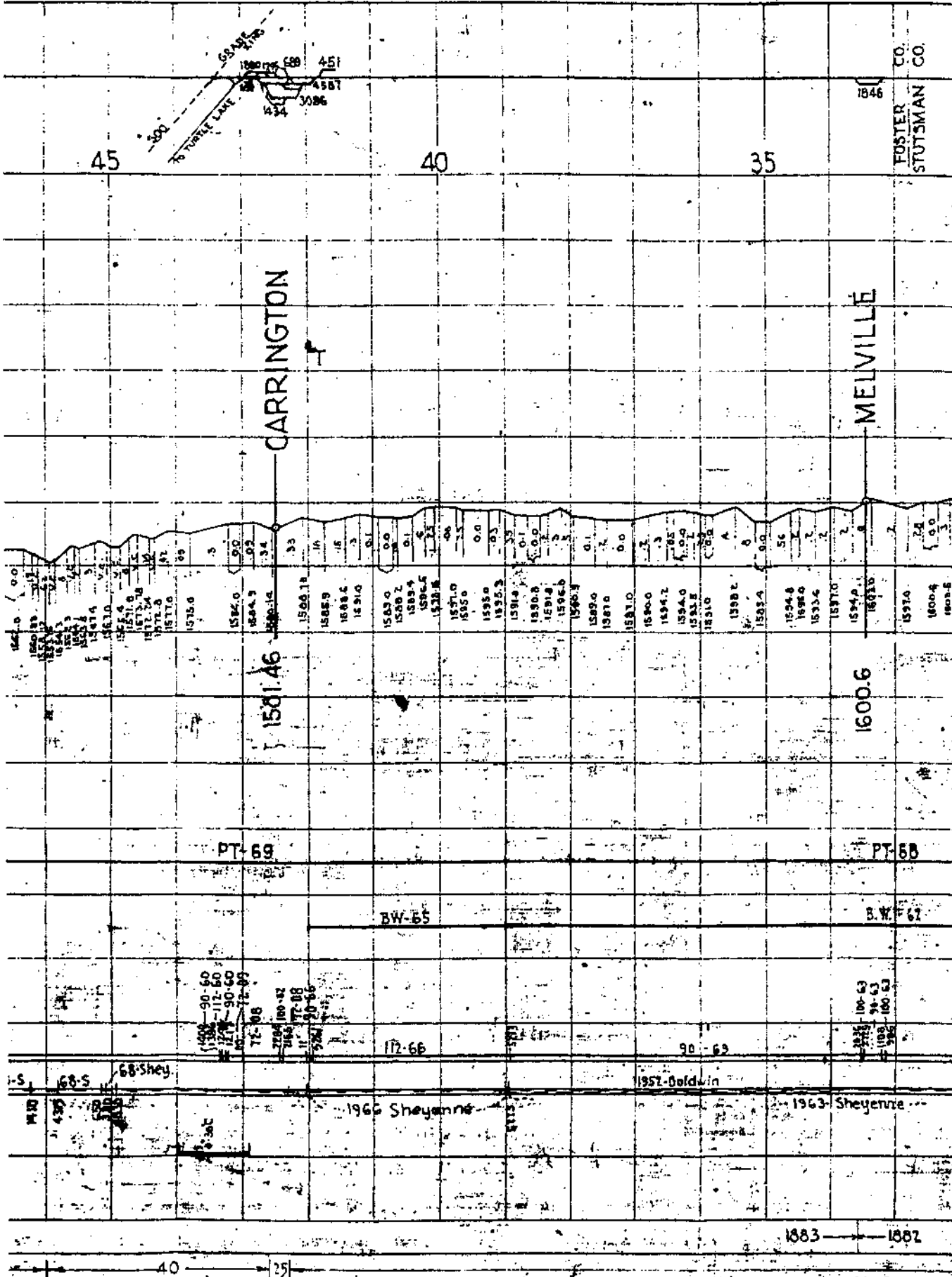
25

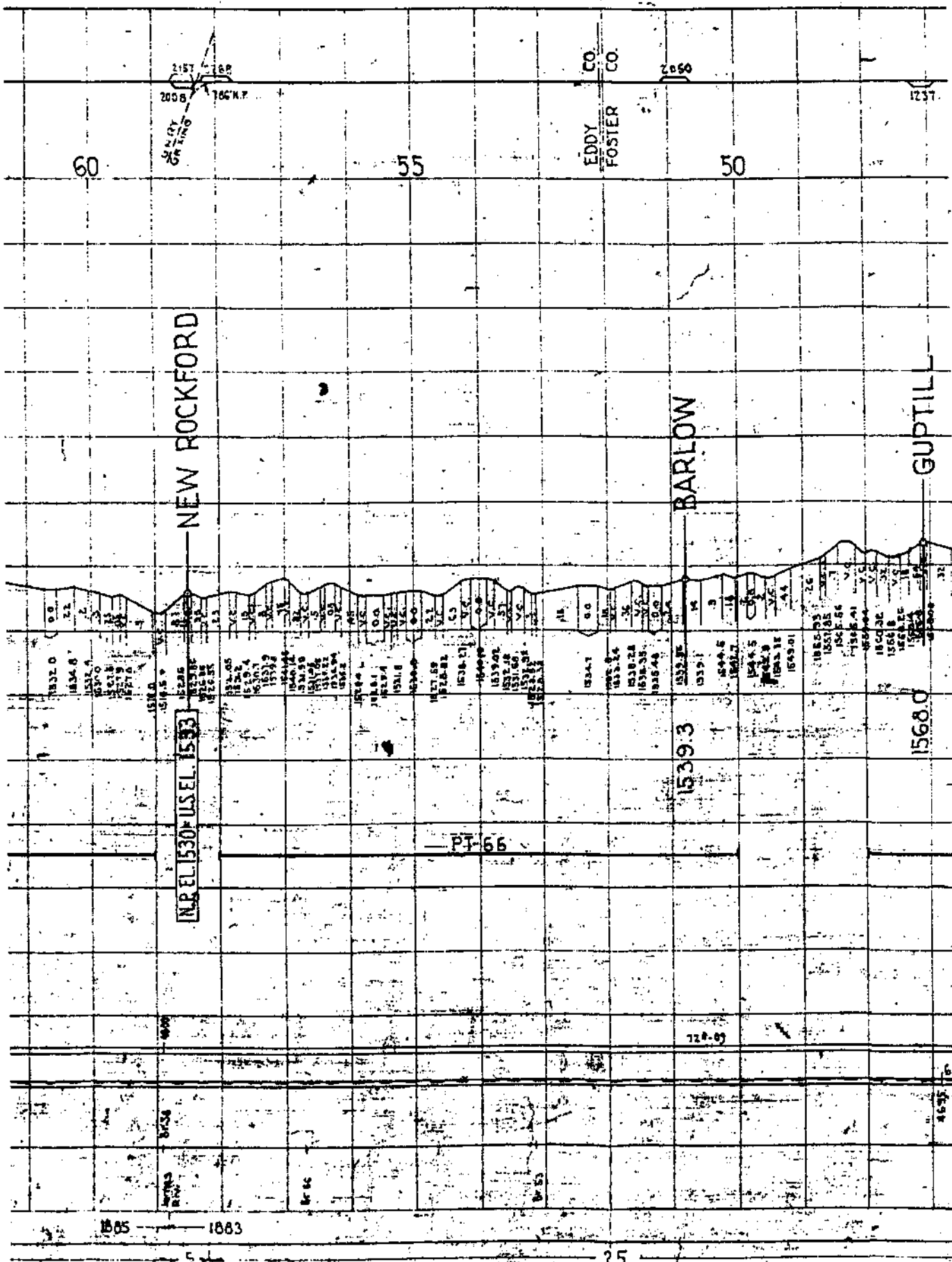
20

EDMUNDS

PINGREE







75

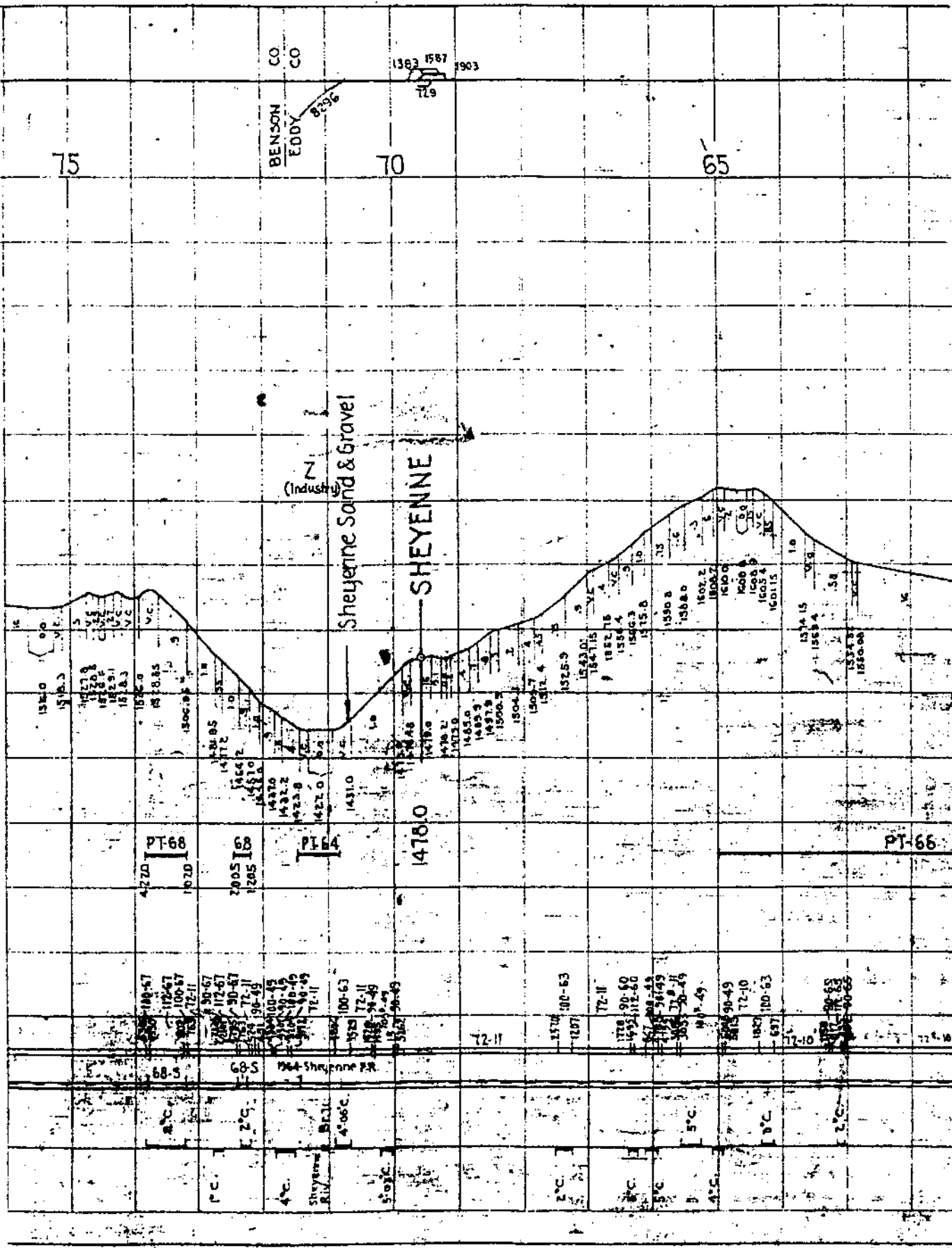
BENSON CO
EDDY CO

70

65

SHEYENNE

Sheyenne Sand & Gravel
(Industry)



100

95

90

1506

BRINSMADE

MINNEWAUKAN

1562.94

(N.P.E.I.) 1462

3172

72-11

1889 1885

100-66

100-63

