



CONDENSED PROFILE AND TRACK CHART

FARGO DIV. (6) BRANCH LINES

JAMES RIVER BR.

OAKES BR.

HOR. SCALE: 1 inch = 2 Miles

VERT. " " = 100 Feet

Office of Chief Engineer
St. Paul, Minn. July 1922

Revised Jan. 1, 1970


Track Sections

Track Diagram

Mile Post

LEGEND

NAME OF STATION



- Passing Tracks
Yards
Water
Fuel
Scales
Turntable or Wye

RAIL

BALLAST

GRAVEL

OTHER

Rail


Ballast

Curvature & Bridges

Year Constructed

Restricted Speed Zones

11-Jamestown

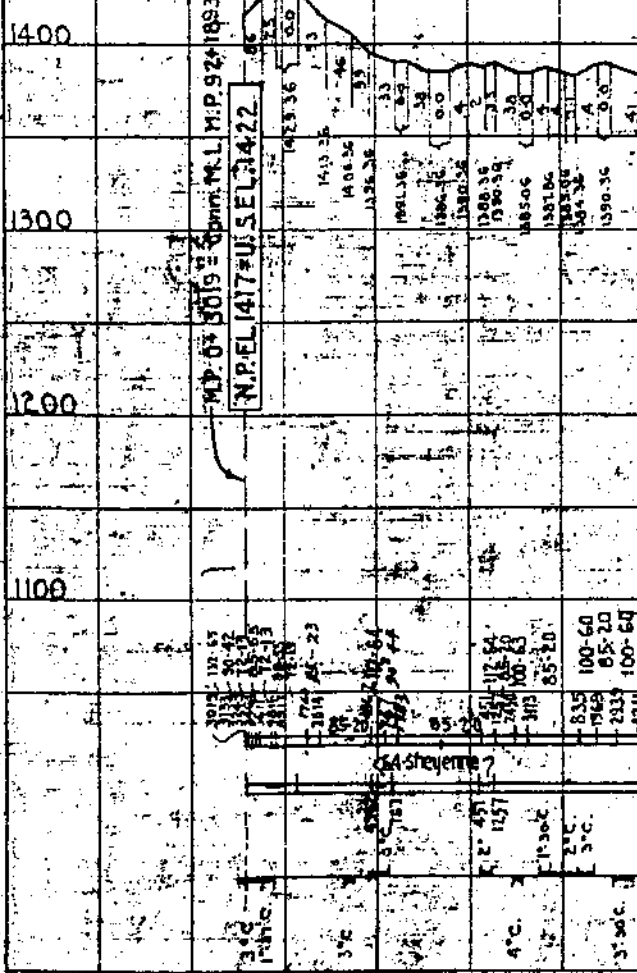


JAMES RIVER

6TH


JAMES TOWN

MP 04 3019 = 0.00 M.L. MP 924 1893
N.P.E.L. (417) U.S.E.L. (422)



1885

30



BR.

YPSILANTI

2086
2781

5

10

15

138286

1536 7500 85-20	1538 7502 85-20	1539 7503 85-20	1540 7504 85-20	1541 7505 85-20	1542 7506 85-20	1543 7507 85-20	1544 7508 85-20	1545 7509 85-20	1546 7510 85-20	1547 7511 85-20	1548 7512 85-20	1549 7513 85-20	1550 7514 85-20
James Riv. 2°C	James Riv. 2°C	James Riv. 2°C	James Riv. 2°C	James Riv. 2°C	James Riv. 2°C	James Riv. 2°C	James Riv. 2°C	James Riv. 2°C	James Riv. 2°C	James Riv. 2°C	James Riv. 2°C	James Riv. 2°C	James Riv. 2°C
1551 7515 85-20	1552 7516 85-20	1553 7517 85-20	1554 7518 85-20	1555 7519 85-20	1556 7520 85-20	1557 7521 85-20	1558 7522 85-20	1559 7523 85-20	1560 7524 85-20	1561 7525 85-20	1562 7526 85-20	1563 7527 85-20	
James Riv. 2°C	James Riv. 2°C	James Riv. 2°C	James Riv. 2°C	James Riv. 2°C	James Riv. 2°C	James Riv. 2°C	James Riv. 2°C	James Riv. 2°C	James Riv. 2°C	James Riv. 2°C	James Riv. 2°C	James Riv. 2°C	

66 Shepley

112
85-22
172-68

James
Riv.
2°C

James
Riv.
2°C

James
Riv.
2°C

James
Riv.
2°C

James
Riv.
2°C

James
Riv.
2°C

20

25

30

MONTPELLIER

ADRIAN

STUTSMAN
LA MOURE
CO

1359.56

1357.25

PT 68

PT 66

PT 68

85-23
112-67
112-68
112-69

112-65

85-23

112-65

85-23

112-66
112-67
112-68

85-23

100-61
112-67

85-23

E 300C
E 300C
E 300C

1°C
1°C
1°C

E 300C
E 300C

4°C
1°C

3°C
E 300C

1°C
1°C

E 300C
E 300C
E 300C

1°C
1°C
1°C

James
Riv
420C

1°C
2°C

30

30

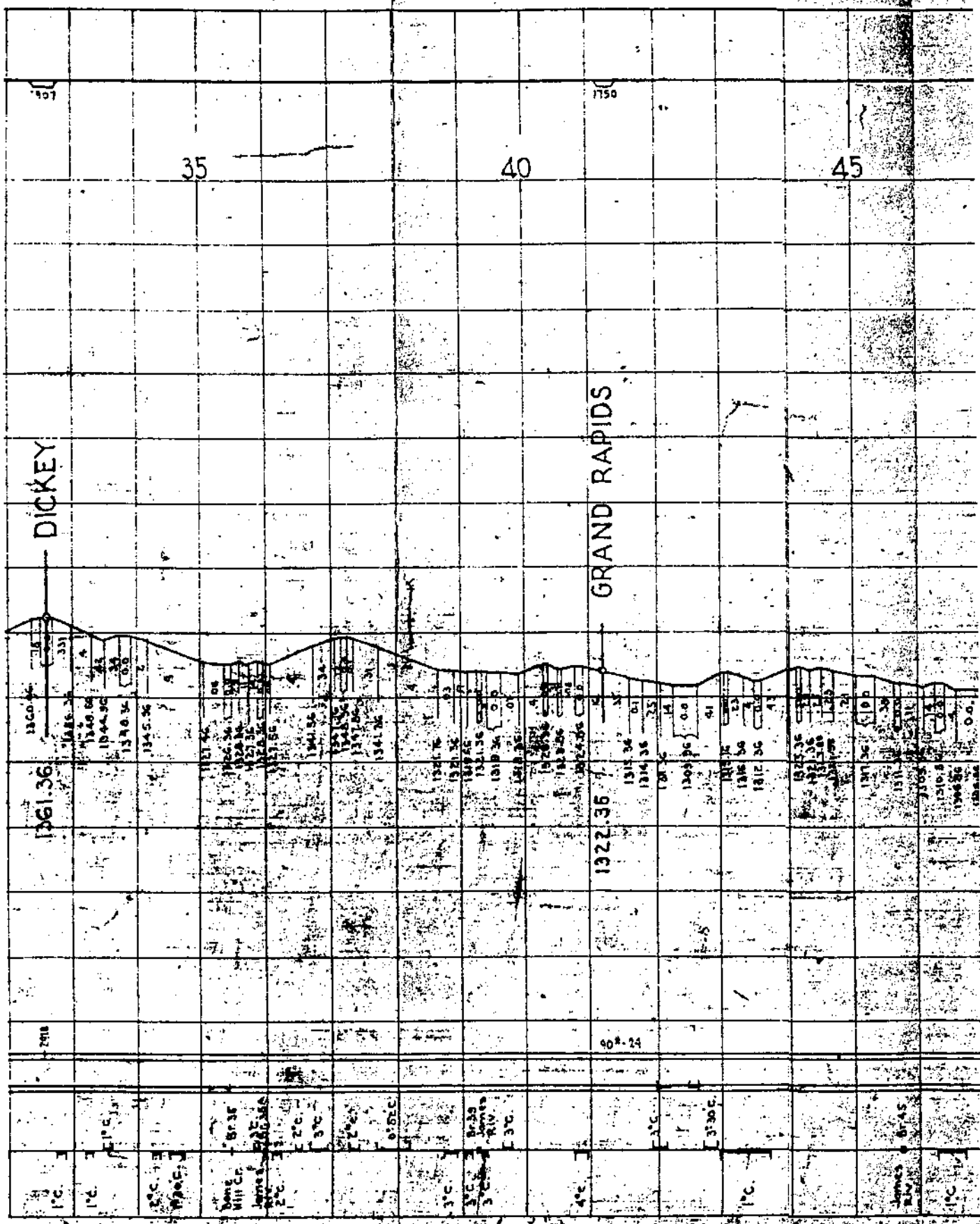
35

40

45

DICKEY

GRAND RAPIDS



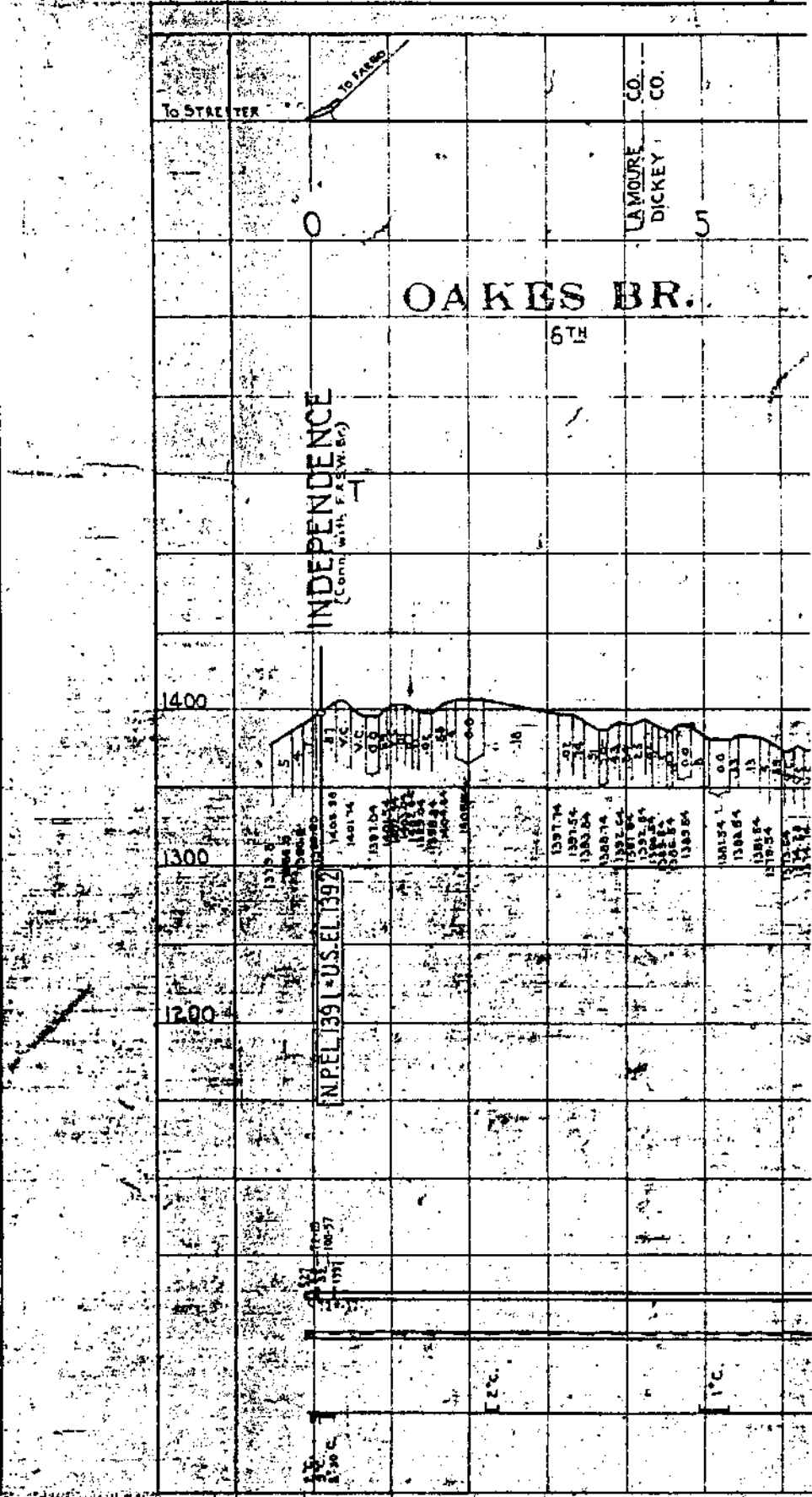
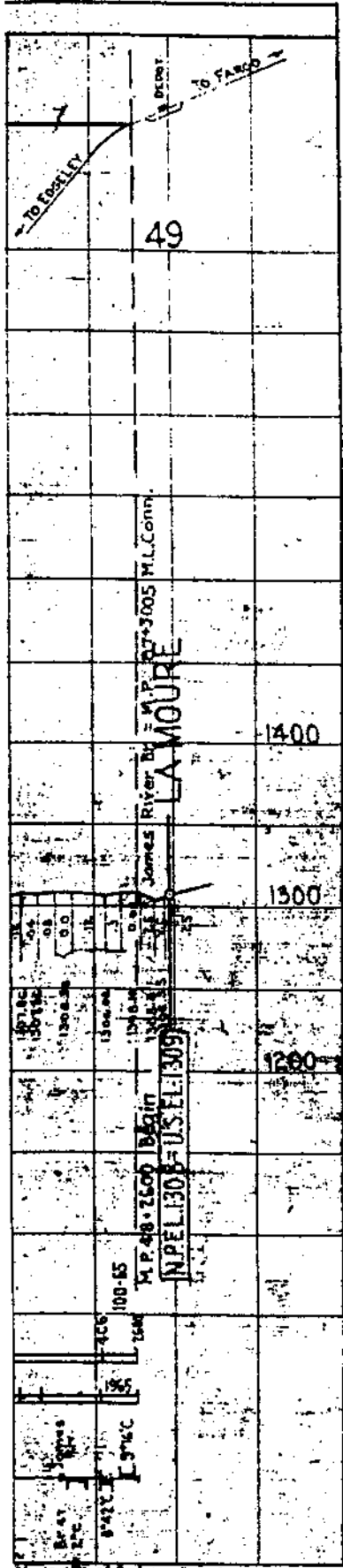
30 M.P.H. (Co. Hwy. 34)

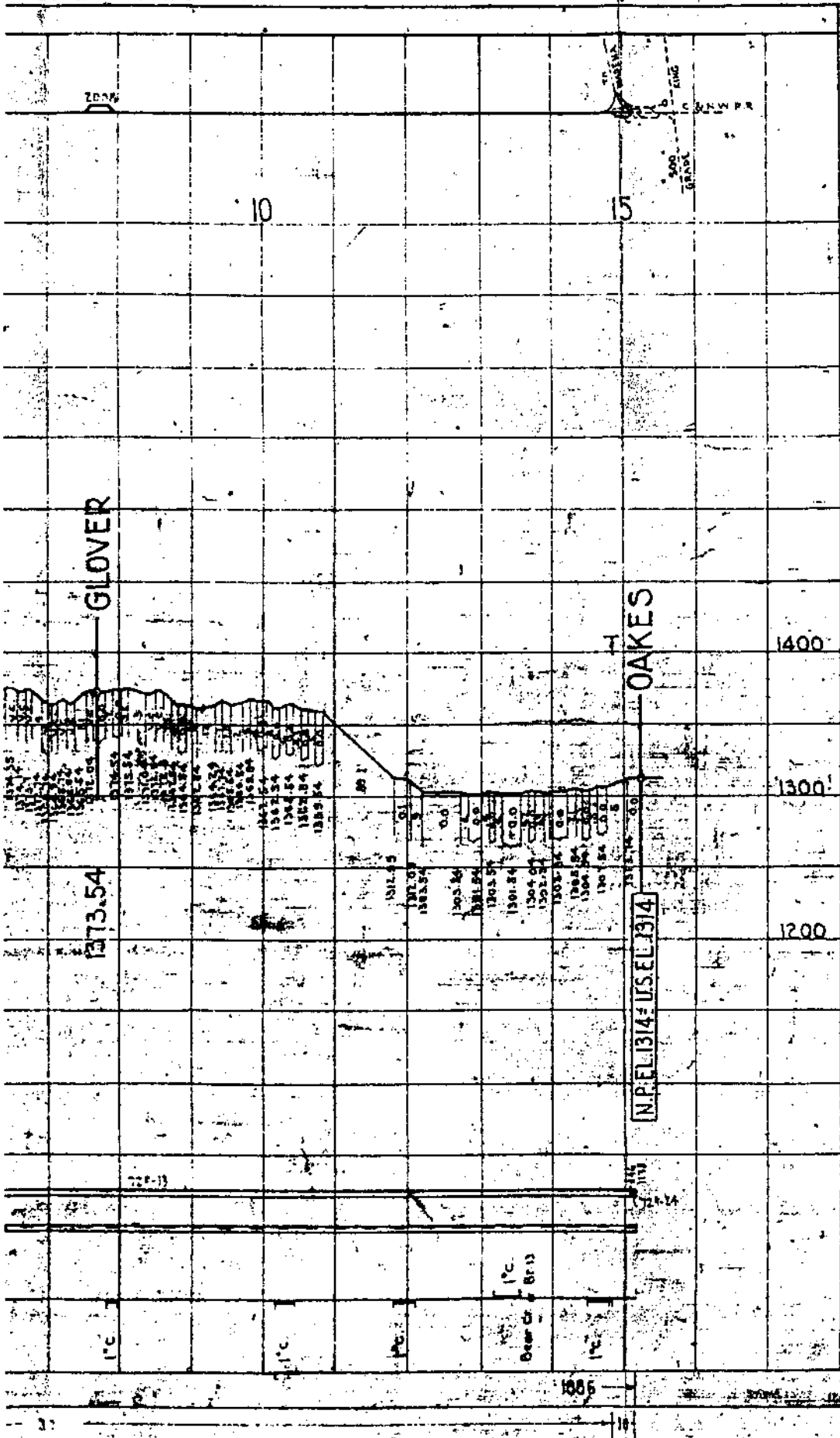
30 M.P.H. (Co. Hwy. 34)

30

30

30





GLOVER

OAKES

USEL 1314

1373.54

1400

1300

1200

1000

100
Bear Cr Br 13

100

100

100

100

100

10

5

2000

500
R.M. ENG
GROVER

228-11

228-11