CONDENSED PROFILE AND TRACK CHART

YELLOWSTONE DIV.(9) BRANCH LINES

ROSEBUD BRANCH

HOR. SCALE: 1 Inch = 2 Miles
VERT. " 1 " = 100 Feet

Office of Chief Engineer
St. Paul, Minn. June 1925

Revised Jan. 1, 1970.

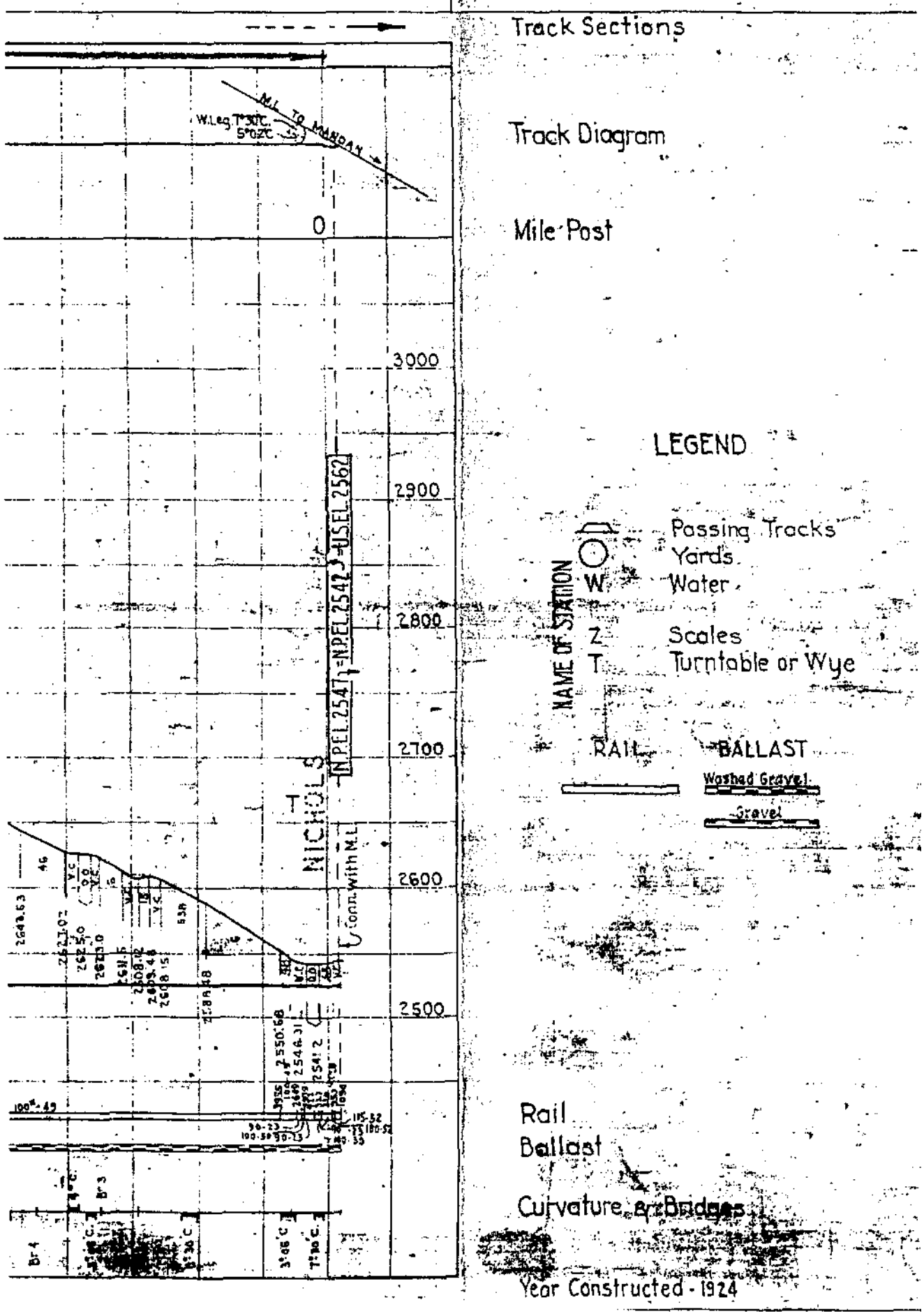
Track Sections
Track Diagram
Mile Post
LEGEND
Passing Tracks
Yards
Water
Scales
Turntable or Wye
NAME OF STATION
RAIL
BALLAST
Washed Gravel
Gravel
Rail
Ballast
Curvature & Bridges
Year Constructed - 1924
M.L. TO MANDAN
W.Leg. T°30'C.
5°02'C
0
3000
2900
2800
2700
2600
2500
N.P.EL.2547 = N.P.EL.2542 = U.S.EL.2562
NICHOLS
Conn. with M.L.
2550.68
2546.31
2541.2
115.52
180.52
100°-49
Br 4
Br 3

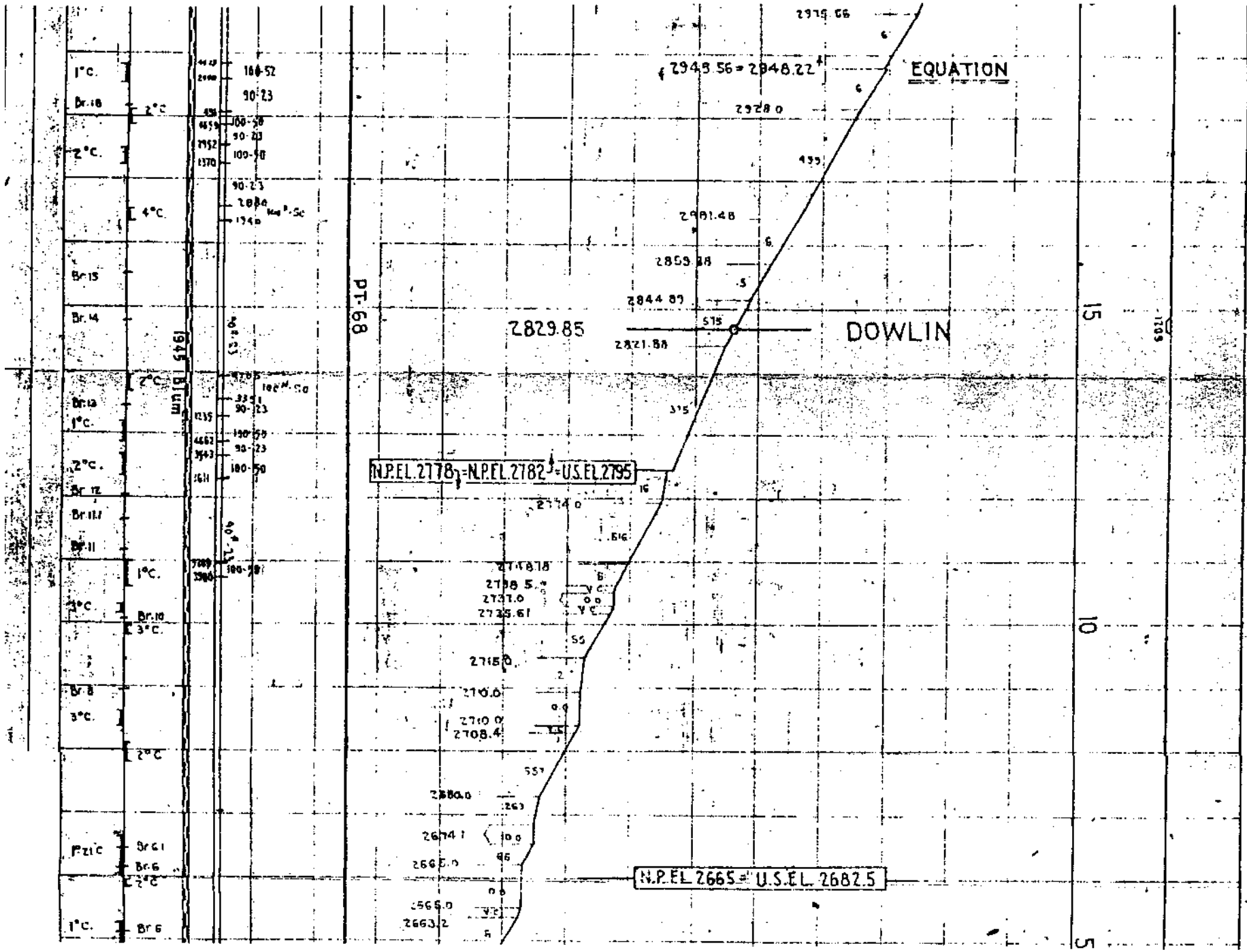

Forsyth
11-1970

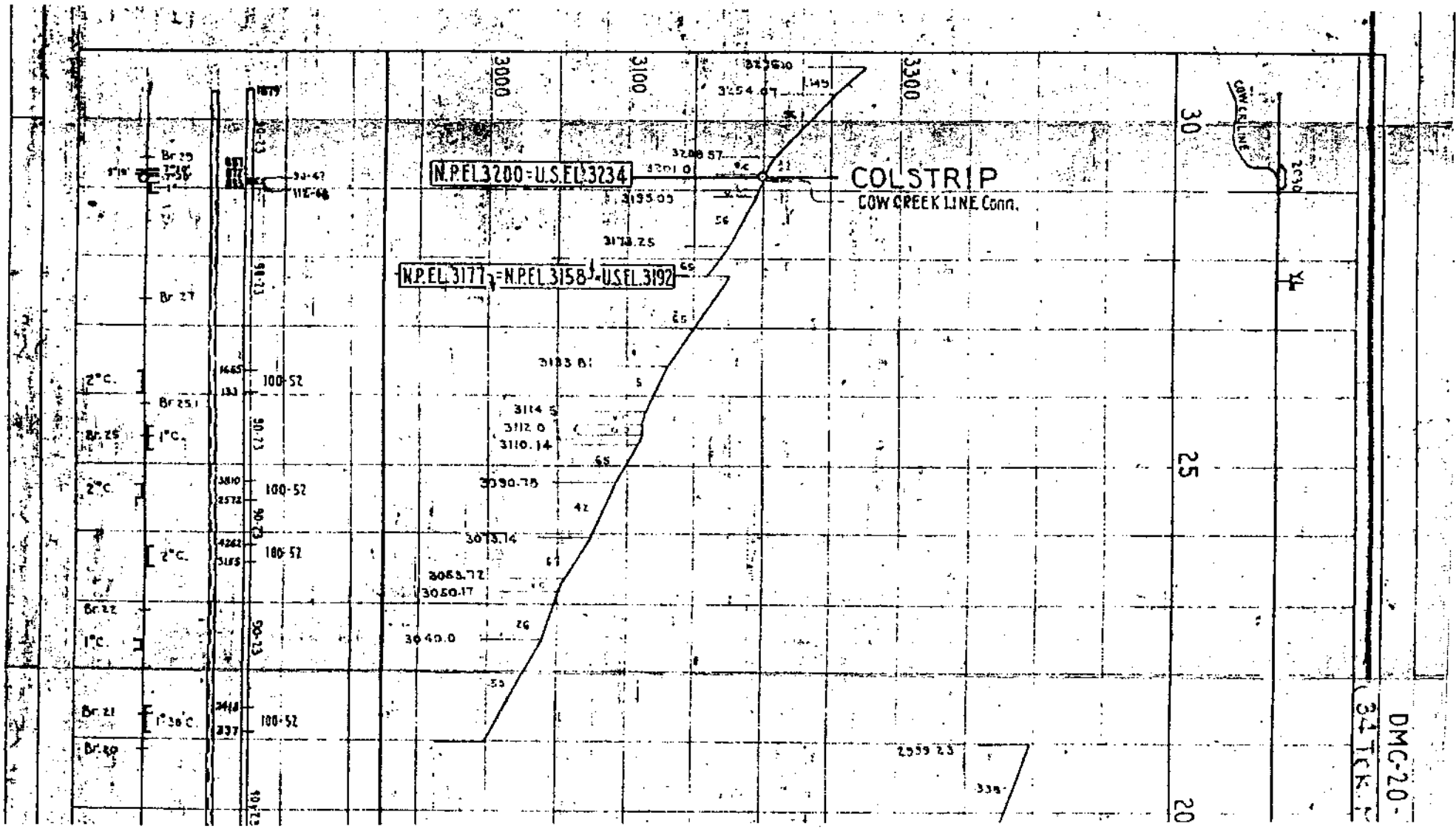
N.P.EL.3200=U.S.EL.3234
COLSTRIP
COW CREEK LINE Conn.
N.P.EL.3177=N.P.EL.3158=U.S.EL.3192
3000
3100
3300
30
25
20
COW CREEK LINE
DMG-20-
34 TCK.

Peabody Coal Co. Trk.
8723: Tail Trk.
1750+20
33
30
COW CREEK
M.P. 33+6.85 M.L. Conn. to Peabody Coal Co.
3300
N.P.EL.3200=U.S.EL.3232
3200
3238
COW CREEK LINE
3100
N.P.EL.3233=U.S.EL.3265
COW CREEK LINE Conn.
PT-68
M.P. 29+8.11
100-47
Reduce to 5°C