



# CONDENSED PROFILE AND TRACK CHART

YELL. DIV. (8) BRANCH LINES

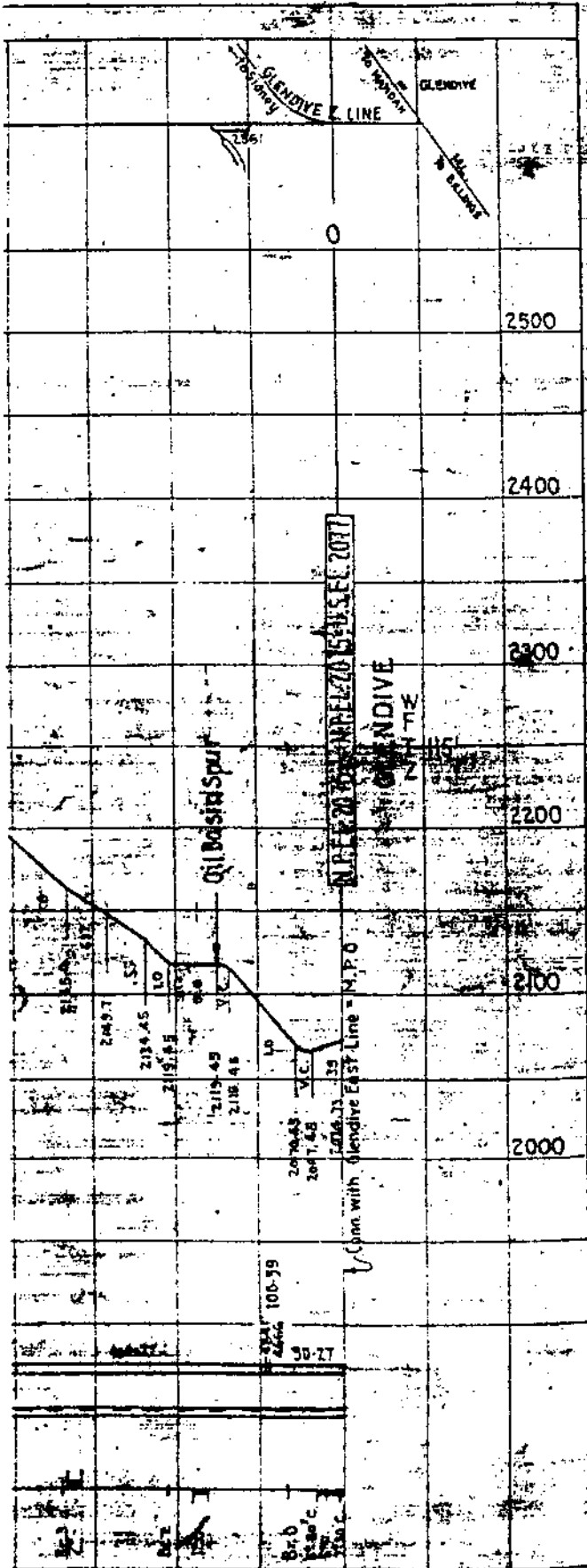
## REDWATER BR.

HOR. SCALE: 1 Inch = 2 Miles  
VER. " " = 100 Feet

Office of Chief Engineer  
St. Paul, Minn. Feb. 1929

Revised Jan. 1, 1970.

Track Sections



Track Diagram

Mile Post

LEGEND

- Passing Tracks
- W Yards
- Z Water
- T Scales
- Turntable or Wye
- RAIL
- BALLAST
- GRAY

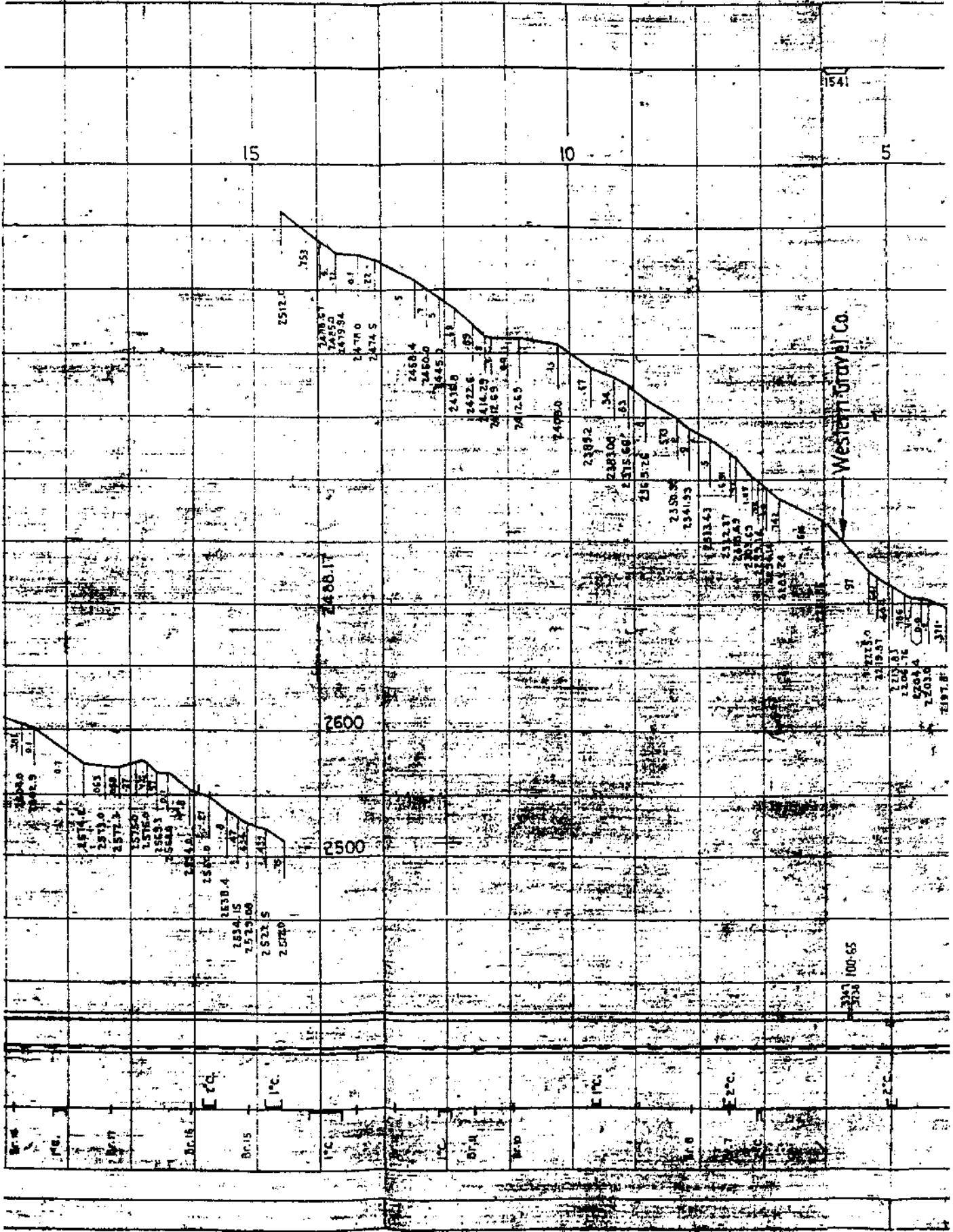
Rail

Ballast

Curvature & Bridges

Year Constructed - 1928

43-Glendive Br.





45

40

35

3100

3000

2900

2700


2500

2500

REDWATER

ME CONE  
DOWSON  
CO

2990.52/E = 2701.05 W



3149  
2512 1391

60

55

50

BROCKWAY

2600

2500

2400

2300

N.P.E. 7571-05 P.I. 7571

CIRCLE

247.20

90-27

