



CONDENSED PROFILE AND TRACK CHART

YELLOWSTONE DIV. BRANCH LINES

OLLIE BR. (6)

SIDNEY BR. (7)

(GLEN DIVE EAST LINE)

HOR. SCALE: 1 Inch = 2 Miles

VERT. " 1 " = 100 Feet

Office of Chief Engineer
St. Paul, Minn. July 1922.

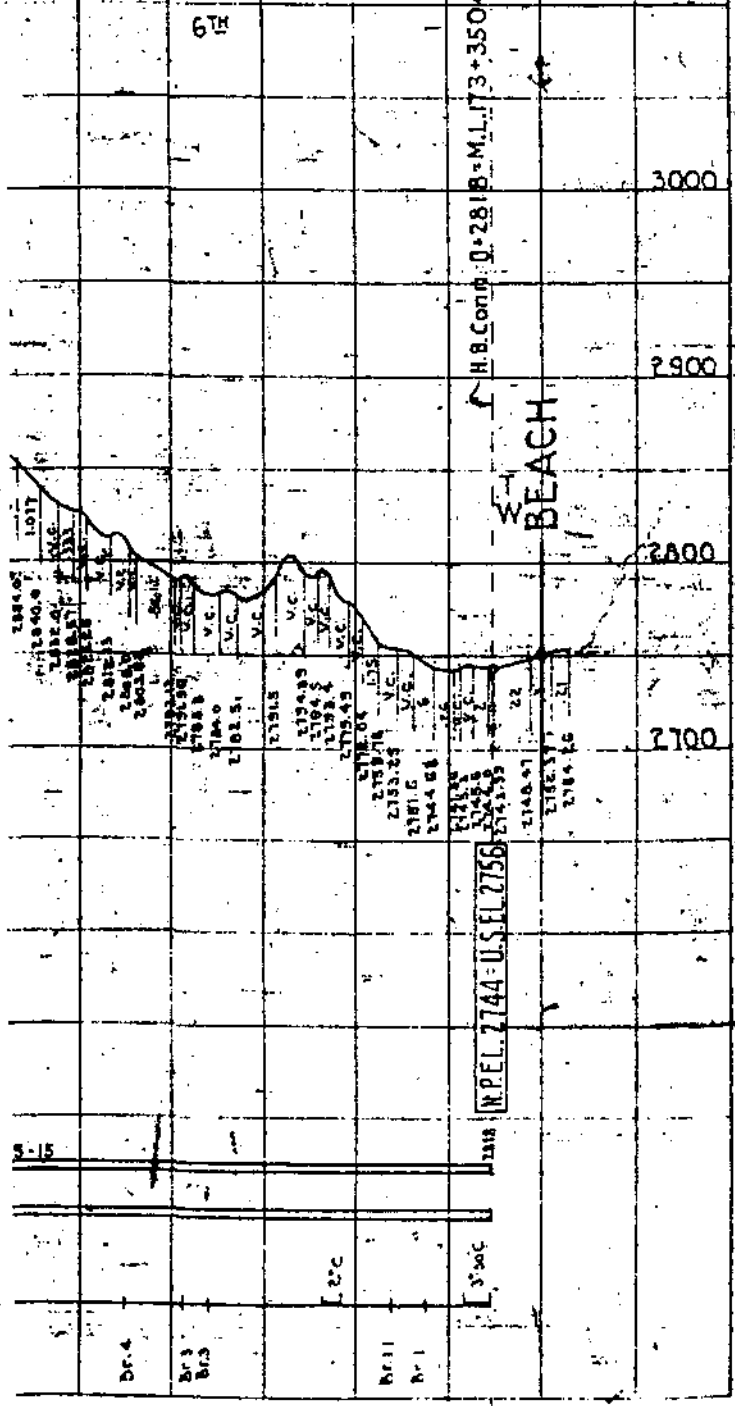
Revised Jan. 1, 1970.

Track Sections.
Schedule of Tie Renewal Gang






Track Diagram


Mile Post

OLLIE BR.



LEGEND

- NAME OF STATION
-  Passing Tracks
 -  Yards
 -  Water
 -  Scales
 -  Turntable or Wge



Rail
Ballast

Curvature & Bridges

Year Constructed

MONTANA
NORTH DAKOTA
WIDALIX CO.
GOLDEN VALLEY CO.

5

10

53

1709

160LVA

Ekrig Spur

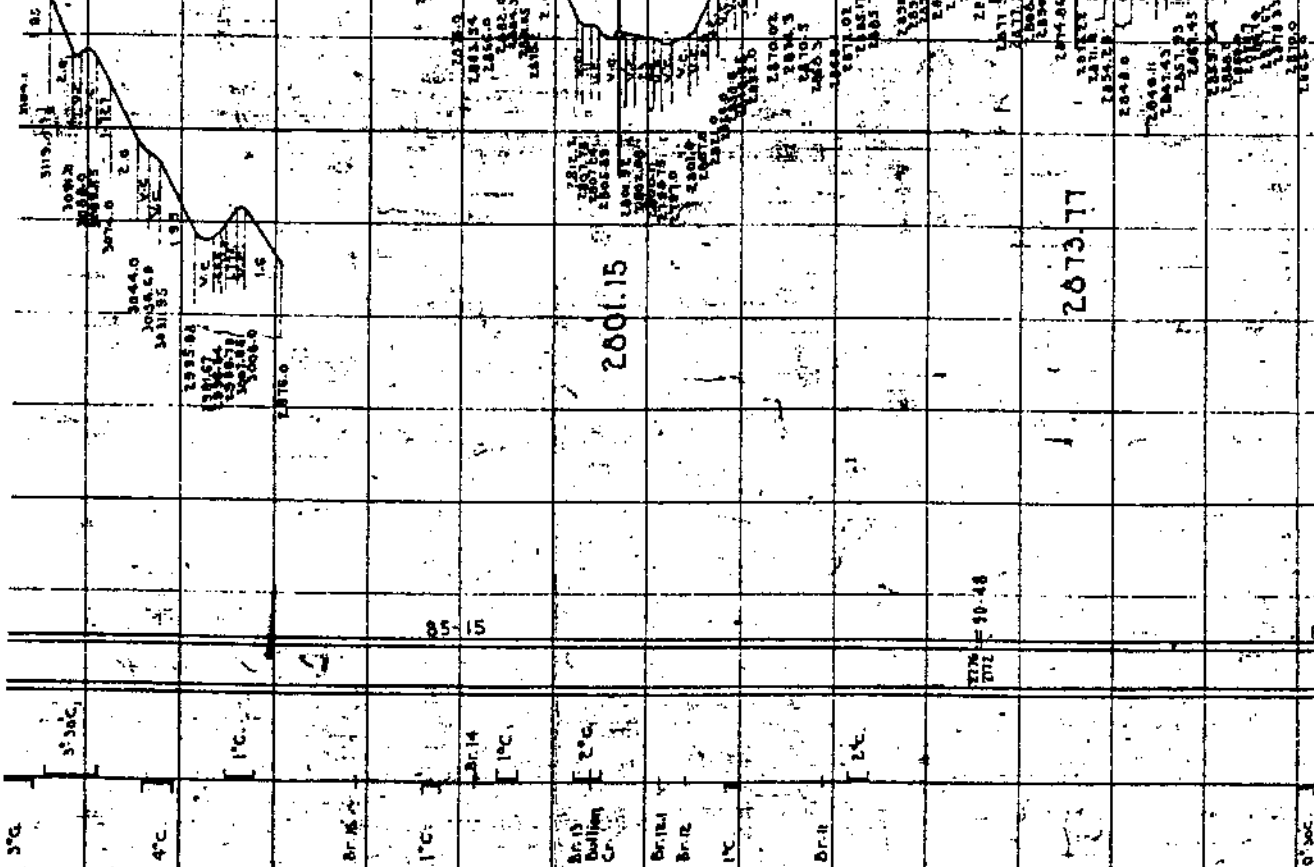
THELAN

2001.15

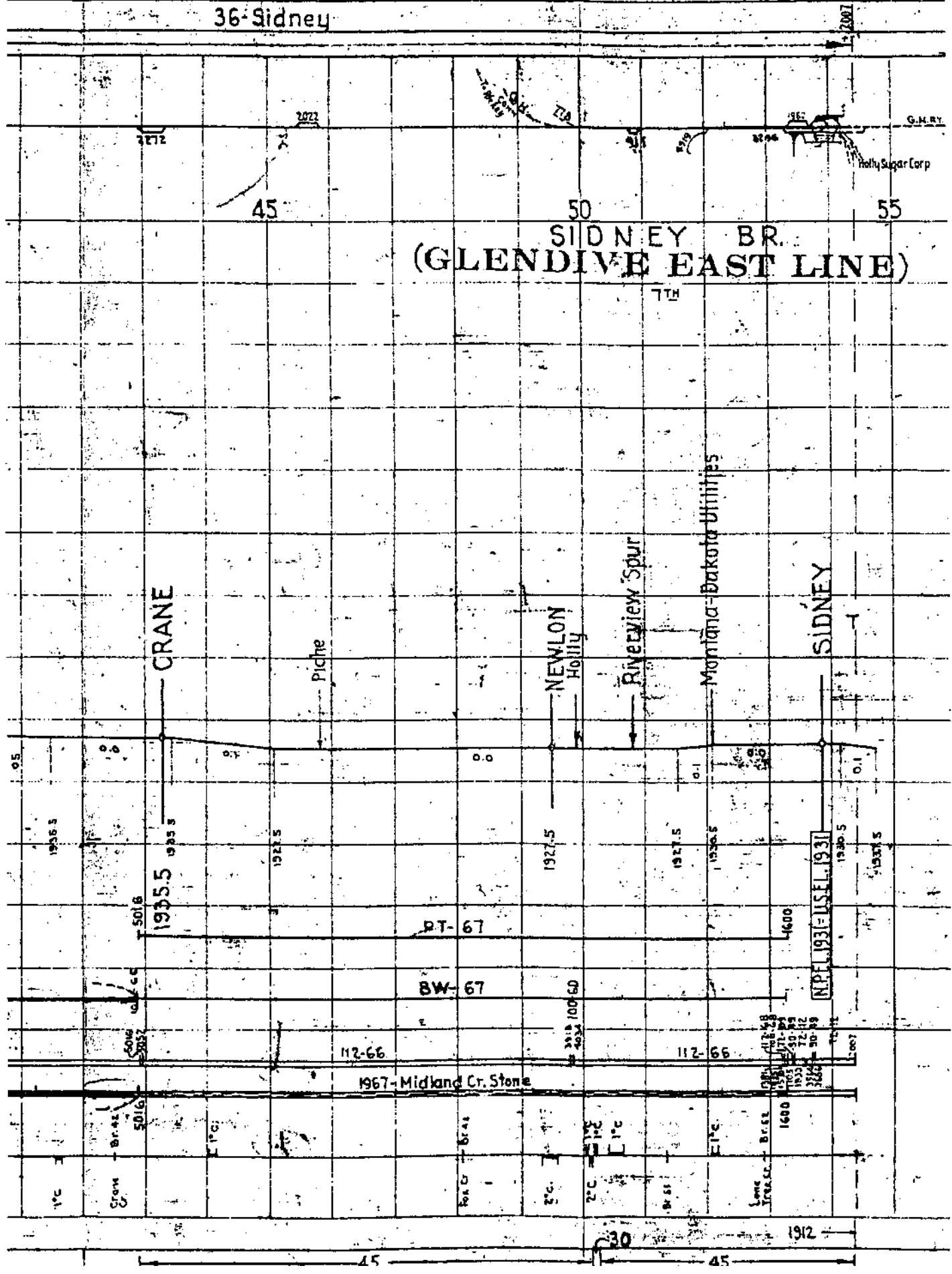
2073.77

85 15

1172
1173 = 10-48



SIDNEY BR. (GLEN DIVE EAST LINE)



(55 Trk. Mi.)

CO.
DAWSON
RICHLAND
CO.

30 35 40

BURNS

SAVAGE

CECIL JCT.

HOFFMANVILLE

1904.2

1959.1

1955.2

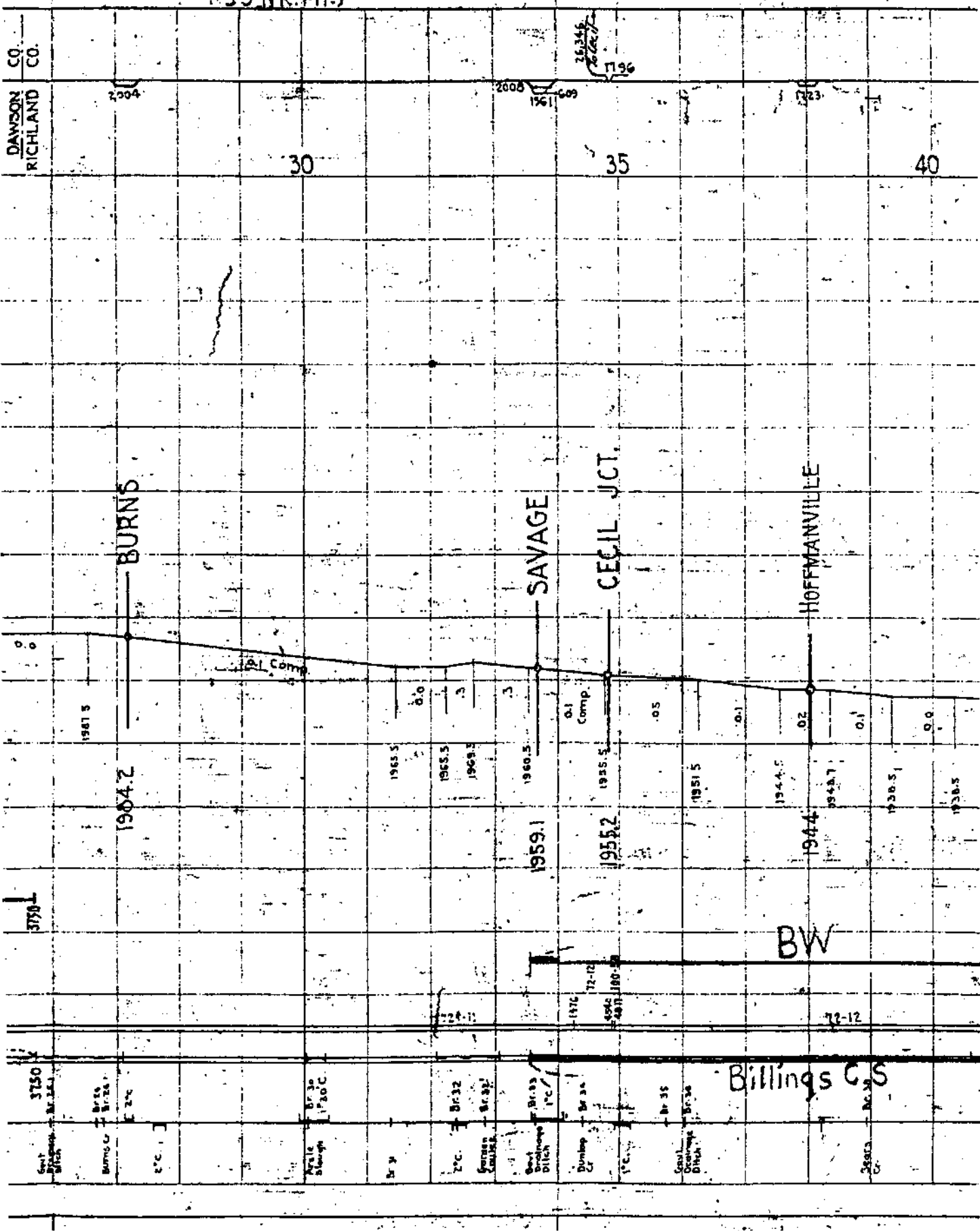
1944

3750

BW

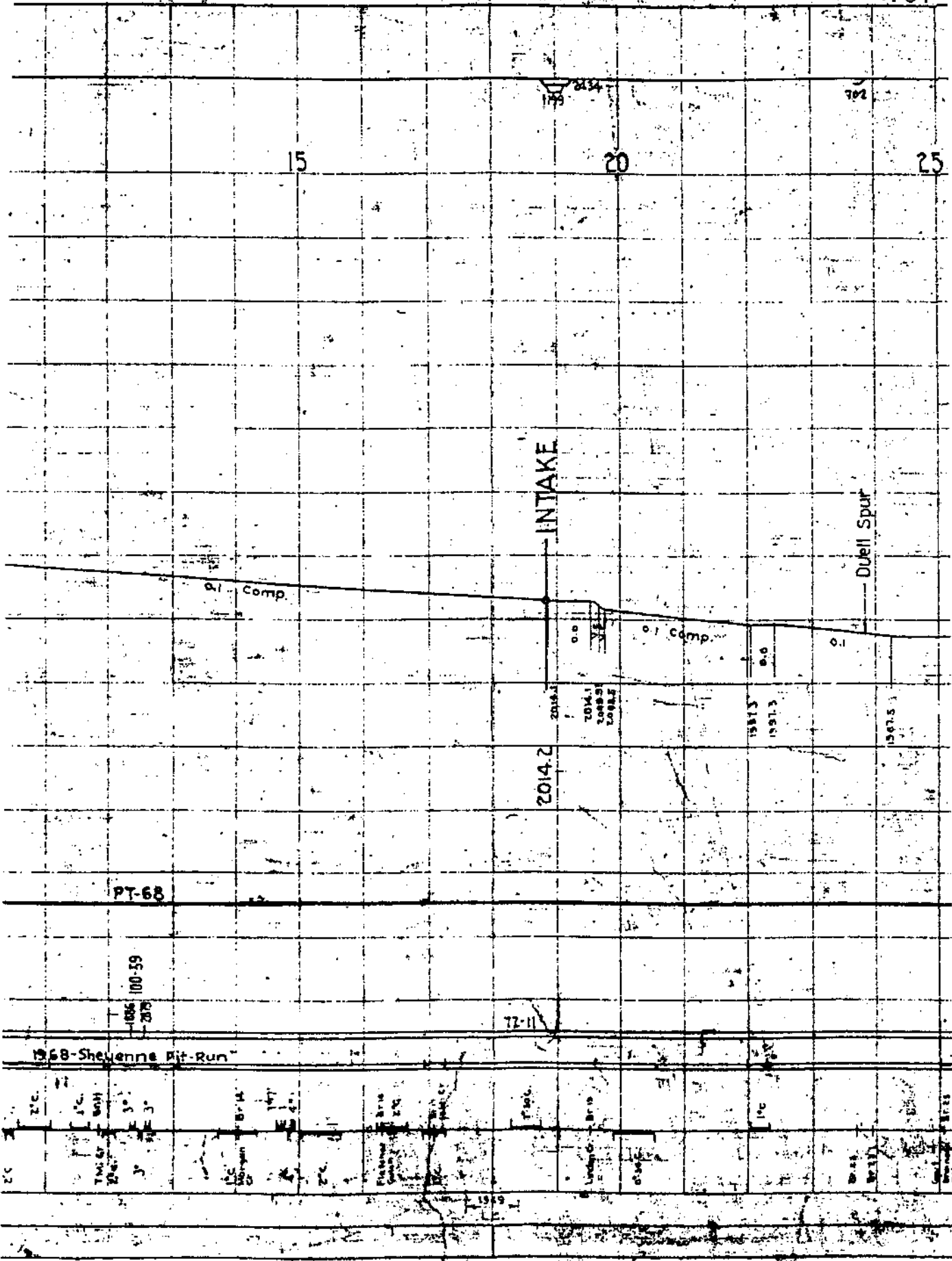
3750

Billings C.S.



43-Glendive Br

1967



13-Glendive

