



# CONDENSED PROFILE AND TRACK CHART

FARGO DIV. (7) — BRANCH LINES

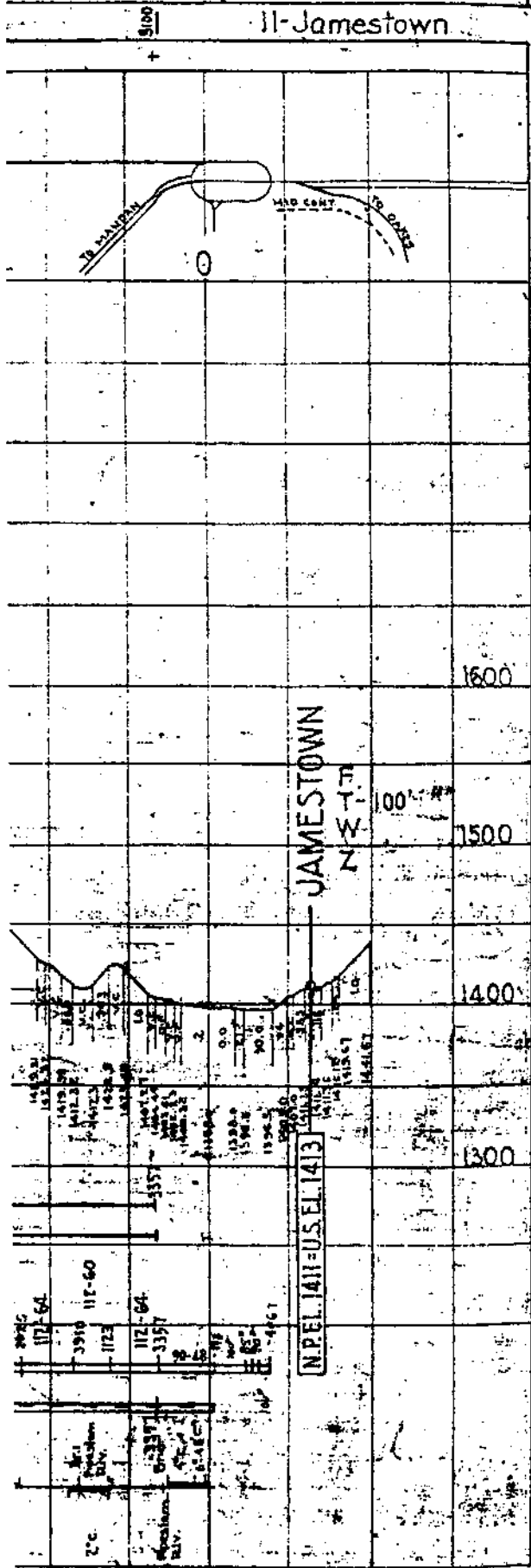
## DEVIE'S LAKE BR.

HOR. SCALE 1" = 2 Miles

VERT. " " = 100 Feet

Office of Chief Engineer  
St. Paul, Minn. July 1922

Revised Jan. 1, 1970.




Track Sections

Track Diagram

Mile Post

LEGEND

- Passing Tracks
- Yards
- W Water
- F Fuel
- N Scales
- T Turntable or Wye



Rail  
Ballast

Curved

Year Constructed

1882



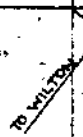
30

25

20

EDMUNDS

PINGREE



N.P.E.L. 1596-U.S.E.L. 1599

N.P.E.L. 1551-U.S.E.L. 1553

4680

PT 69

BW-60

BW-59

90-63

100-60

112-60

2172  
180 58  
205

112-59

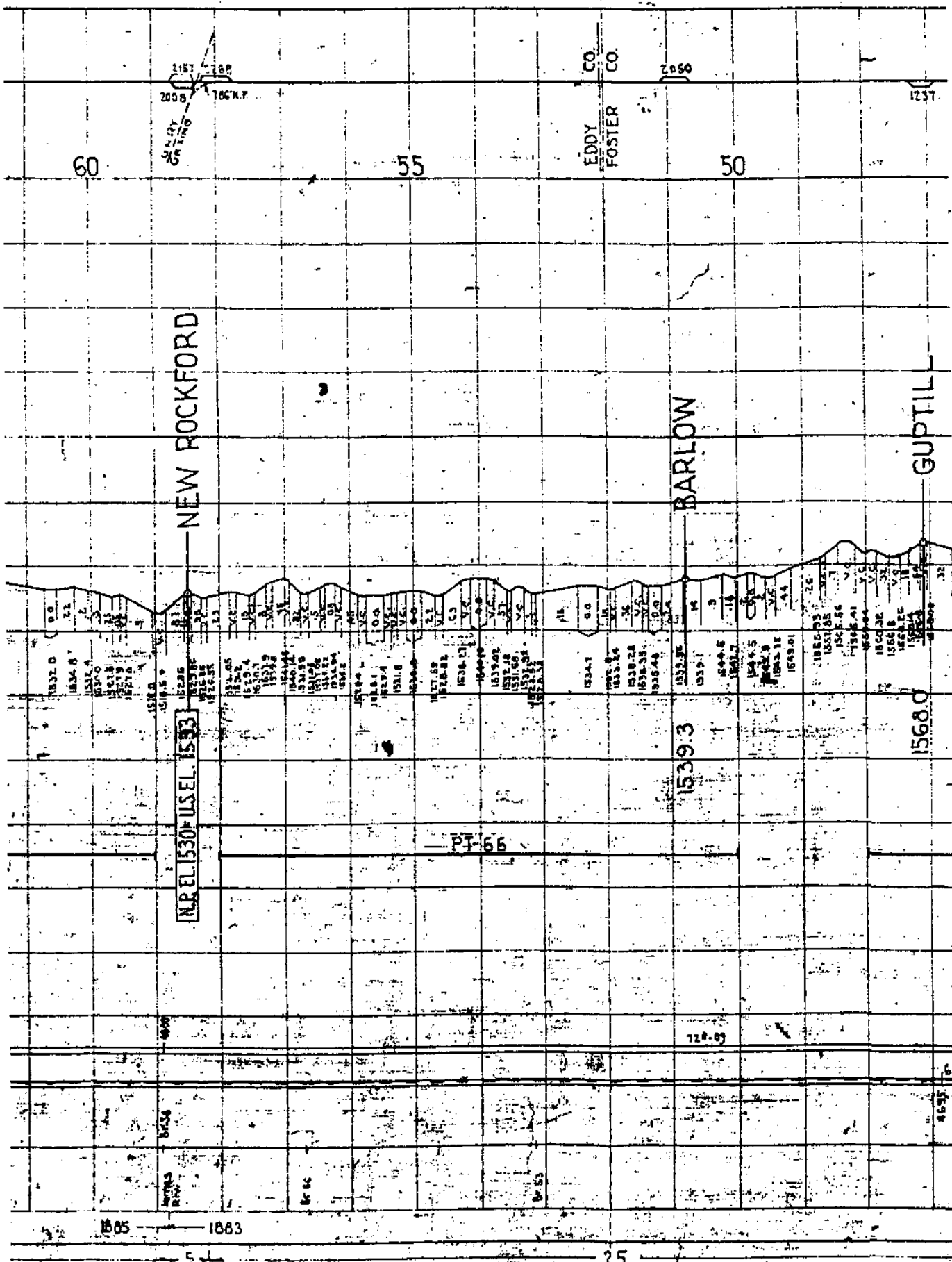
112-56

90-48

1960-Shevenne Pit Run

1959 Shevenne Pit Run









100

95

90

1506

BRINSMADE

MINNEWAUKAN

1562.94

(N.P.E.I. 1460 = U.S. E.I. 1462)

3155-100'-53

72-11

1889 1885

