



CONDENSED PROFILE AND TRACK CHART

FARGO DIV. (3) * BRANCH LINES

FARGO & S. W. BR.

HOR. SCALE: 1 Inch = 2 Miles

VERT. " " " = 100 Feet

Office of Chief Engineer
St. Paul, Minn. July 1922

Revised Jan. 1, 1970.






3- Fargo


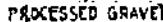


Track Sections Schedule of Tie Renewal Gang

Track Diagram

Mile Post

LEGEND

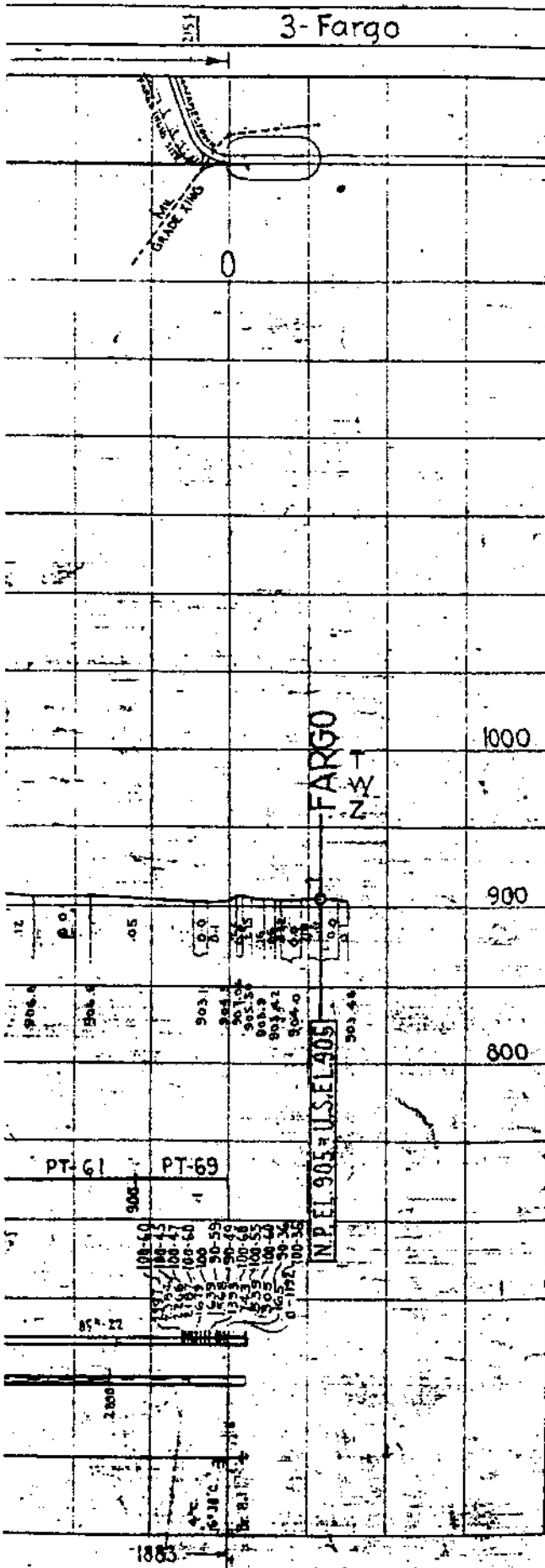
- NAME OF STATION
-  Passing Tracks
 -  Yards
 -  Wafer
 -  Scales
 -  Turntable or Wye

- RAIL BALLAST
-  RAIL
 -  PROCESSED GRAVEL
 -  GRAVEL
 -  OTHER

Rail
Ballast

Curvature & Bridges

Year Constructed



RANSOM
CASS
CO.
CO.

30

25

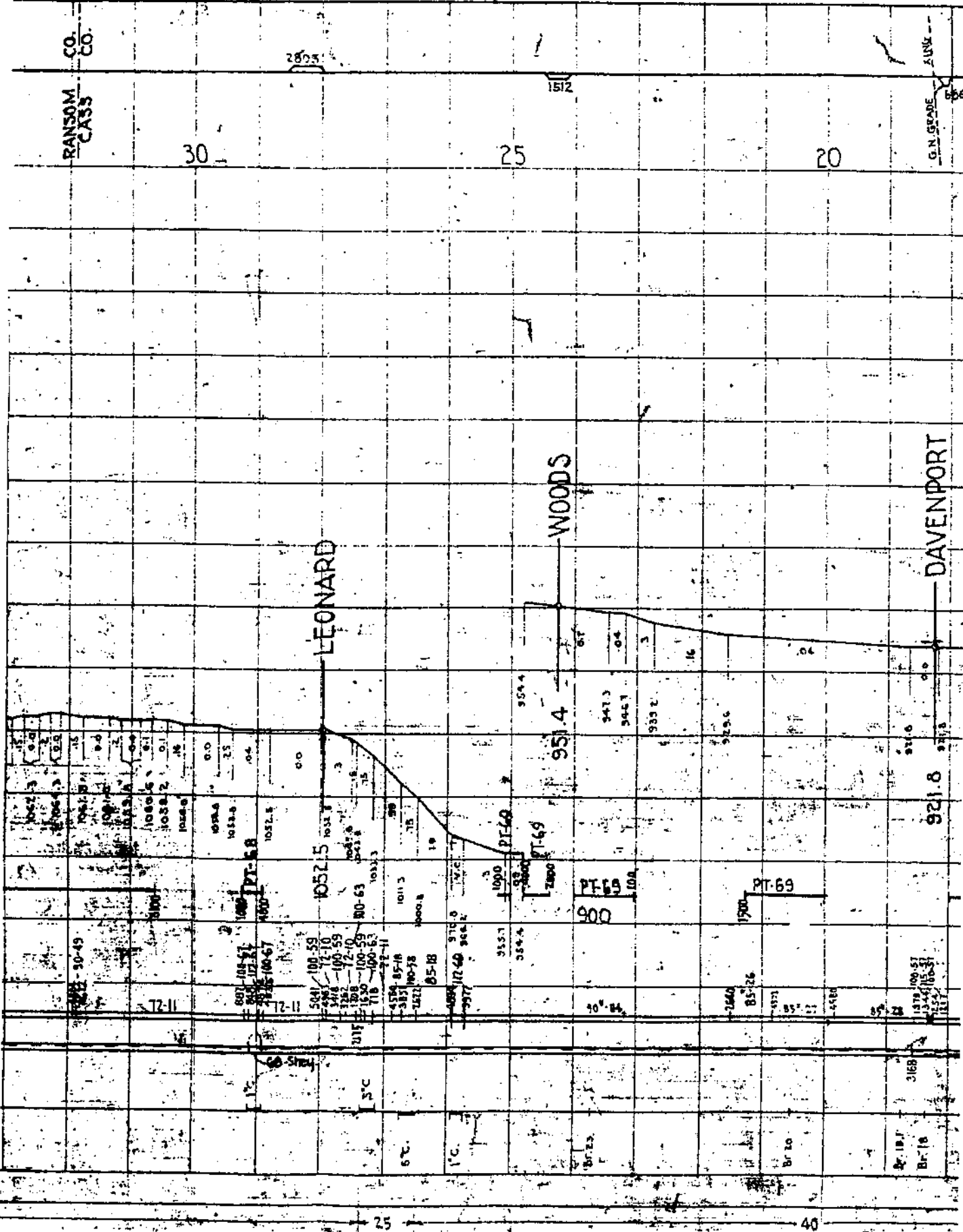
20

G.N. GRADE
AUX

LEONARD

WOODS

DAVENPORT



25

40

45

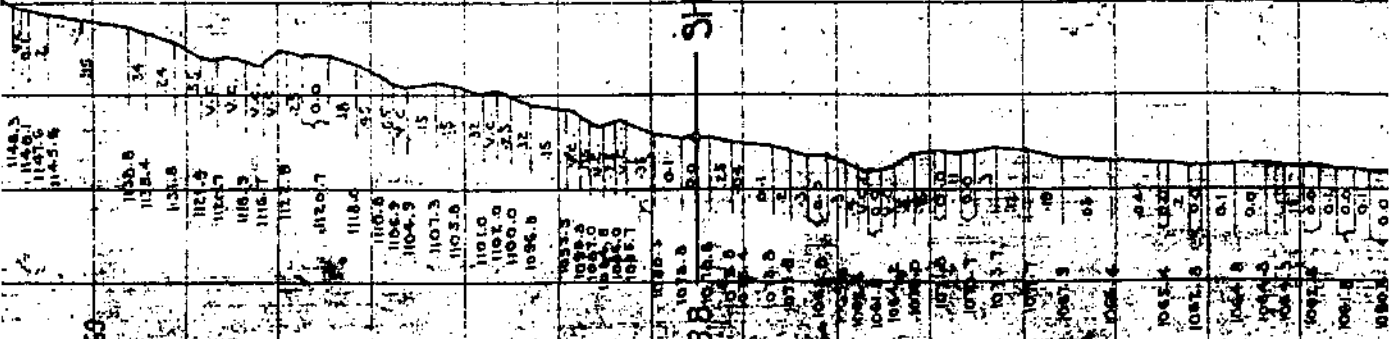
40

35

500 GRADE
2110
330

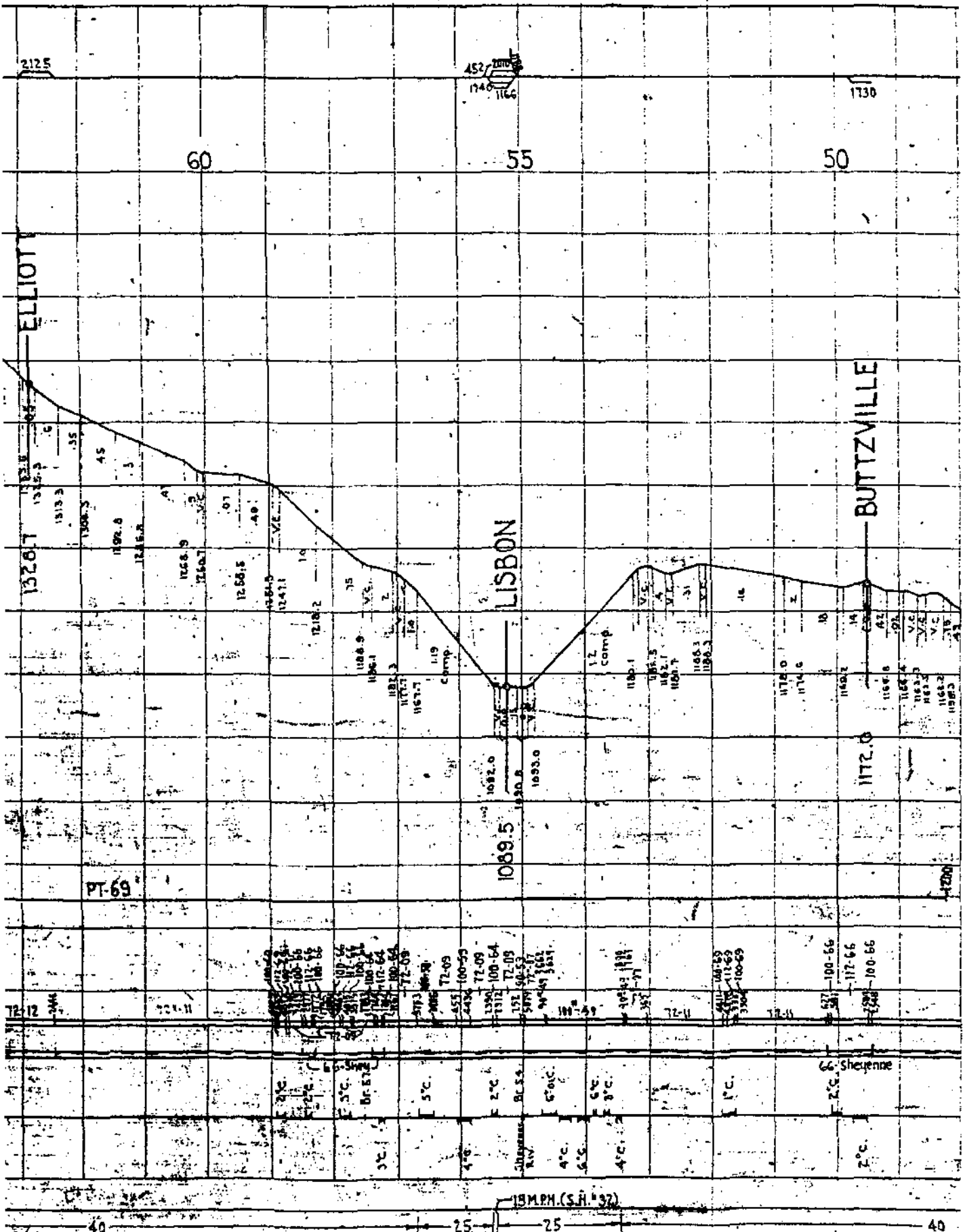
385
2111

SHELDON - N.P.E.L. 1079 - U.S.E.L. 1079



1000 PT-69
1000
PT-65
PT-69
1078 B
PT-69
PT-69

71-11
72-1
72-1
72-1
72-11
72-11



19 M.P.H. (S.H. #32)

PT-69

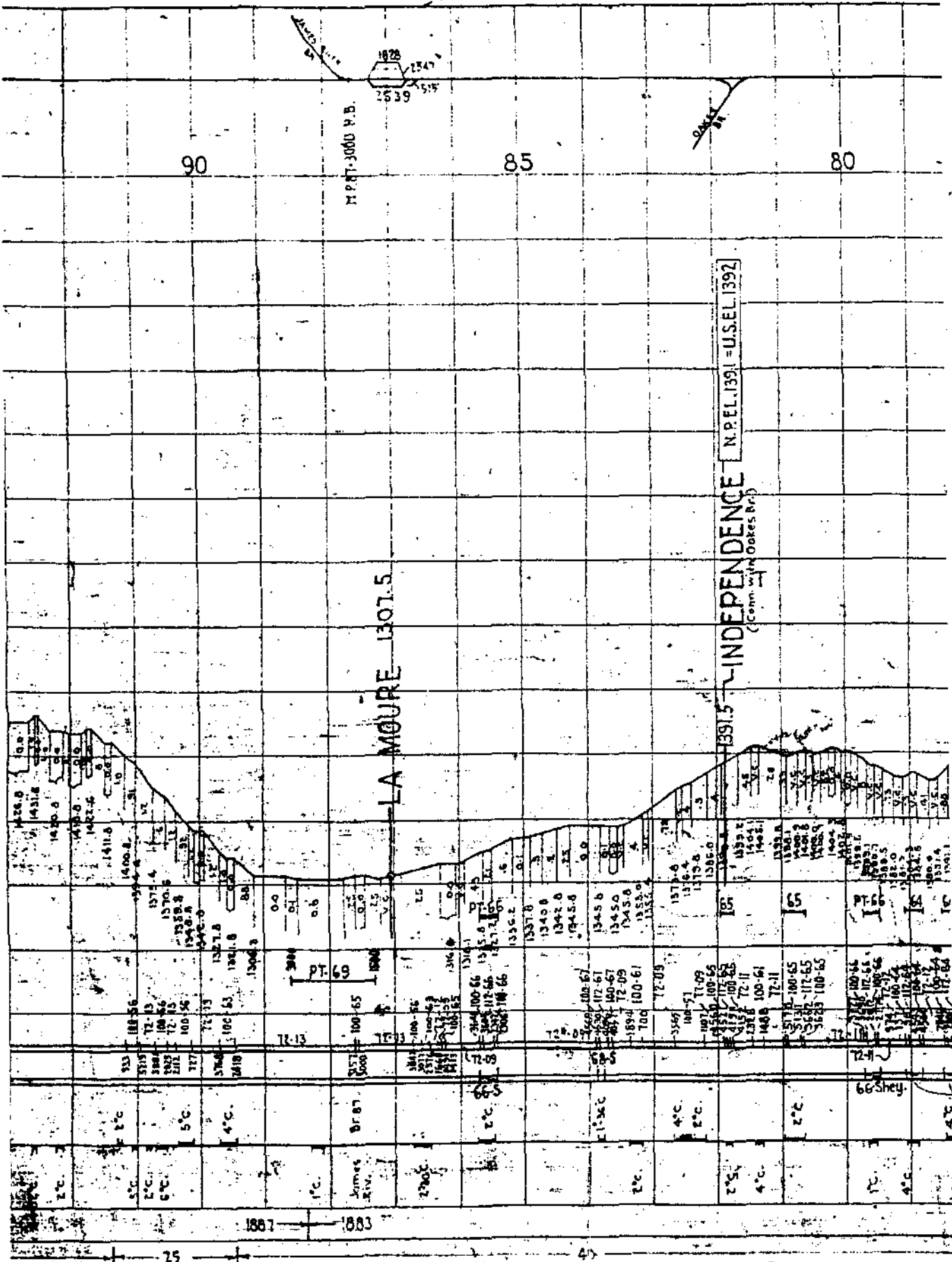
66 Sheyenne

40

25

25

40



LA MOURE 1307.5

INDEPENDENCE N.P.E.L. 1391 = U.S.E.L. 1392
(Conn. with Oakes Cr.)

M.P. PT. 3000 N.B.

90

85

80

180

183

25

45

2°C

5°C

5°C

5°C

4°C

1°C

James
Riv.

2700

2°C

2°C

2°C

2°C

4°C

2°C

2°C

4°C

2°C

4°C

1°C

4°C

4°C

4°C

333

3115

3000

2880

2760

2640

2520

2400

2280

2160

2040

1920

1800

1680

1560

1440

1320

1200

1080

960

840

720

1371.4

1370.5

1369.6

1368.7

1367.8

1366.9

1366.0

1365.1

1364.2

1363.3

1362.4

1361.5

1360.6

1359.7

1358.8

1357.9

1357.0

1356.1

1355.2

1354.3

1353.4

1352.5

1426.0

1431.6

1437.2

1442.8

1448.4

1454.0

1459.6

1465.2

1470.8

1476.4

1482.0

1487.6

1493.2

1498.8

1504.4

1510.0

1515.6

1521.2

1526.8

1532.4

1538.0

1543.6

1400.8

1406.4

1412.0

1417.6

1423.2

1428.8

1434.4

1440.0

1445.6

1451.2

1456.8

1462.4

1468.0

1473.6

1479.2

1484.8

1490.4

1496.0

1501.6

1507.2

1512.8

1518.4

1475.0

1480.6

1486.2

1491.8

1497.4

1503.0

1508.6

1514.2

1519.8

1525.4

1531.0

1536.6

1542.2

1547.8

1553.4

1559.0

1564.6

1570.2

1575.8

1581.4

1587.0

1592.6

1450.0

1455.6

1461.2

1466.8

1472.4

1478.0

1483.6

1489.2

1494.8

1500.4

1506.0

1511.6

1517.2

1522.8

1528.4

1534.0

1539.6

1545.2

1550.8

1556.4

1562.0

1567.6

1425.0

1430.6

1436.2

1441.8

1447.4

1453.0

1458.6

1464.2

1469.8

1475.4

1481.0

1486.6

1492.2

1497.8

1503.4

1509.0

1514.6

1520.2

1525.8

1531.4

1537.0

1542.6

1400.0

1405.6

1411.2

1416.8

1422.4

1428.0

1433.6

1439.2

1444.8

1450.4

1456.0

1461.6

1467.2

1472.8

1478.4

1484.0

1489.6

1495.2

1500.8

1506.4

1512.0

1517.6

1375.0

1380.6

1386.2

1391.8

1397.4

1403.0

1408.6

1414.2

1419.8

1425.4

1431.0

1436.6

1442.2

1447.8

1453.4

1459.0

1464.6

1470.2

1475.8

1481.4

1487.0

1492.6

1350.0

1355.6

1361.2

1366.8

1372.4

1378.0

1383.6

1389.2

1394.8

1400.4

1406.0

1411.6

1417.2

1422.8

1428.4

1434.0

1439.6

1445.2

1450.8

1456.4

1462.0

1467.6

1325.0

1330.6

1336.2

1341.8

1347.4

1353.0

1358.6

1364.2

1369.8

1375.4

1381.0

1386.6

1392.2

1397.8

1403.4

1409.0

1414.6

1420.2

1425.8

1431.4

1437.0

1442.6

1300.0

1305.6

1311.2

1316.8

1322.4

1328.0

1333.6

1339.2

1344.8

1350.4

1356.0

1361.6

1367.2

1372.8

1378.4

1384.0

1389.6

1395.2

1400.8

1406.4

1412.0

1417.6

1275.0

1280.6

1286.2

1291.8

1297.4

1303.0

1308.6

1314.2

1319.8

1325.4

1955

200F

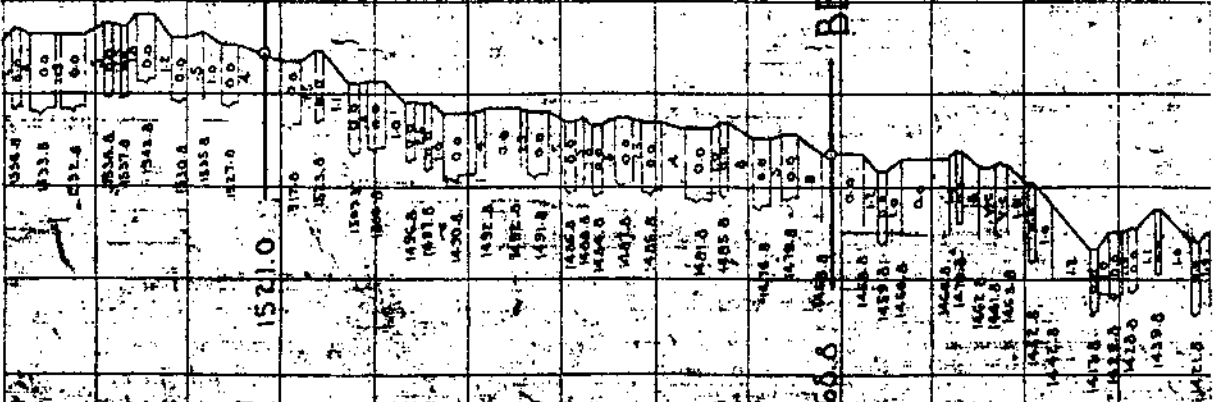
105

100

95

MEDBERRY

BERLIN



Edgeley Jct. to Edgeley

last
nature of Bridges

100-62

77-13

1957 SHA...

1898

120

115

110

EDGELEY DEPOT

1.50 FT. GRADE

1.64 FT. GRADE

DEISEM

EDGELEY JOHN P. 1855 - 1928 - 1851 1834

JUD

1500

1500

1599.0

EDGELEY 1841.0

1731.0

1600

1600

EDGELEY 1841.0

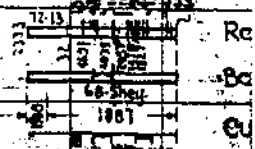
EQUATION

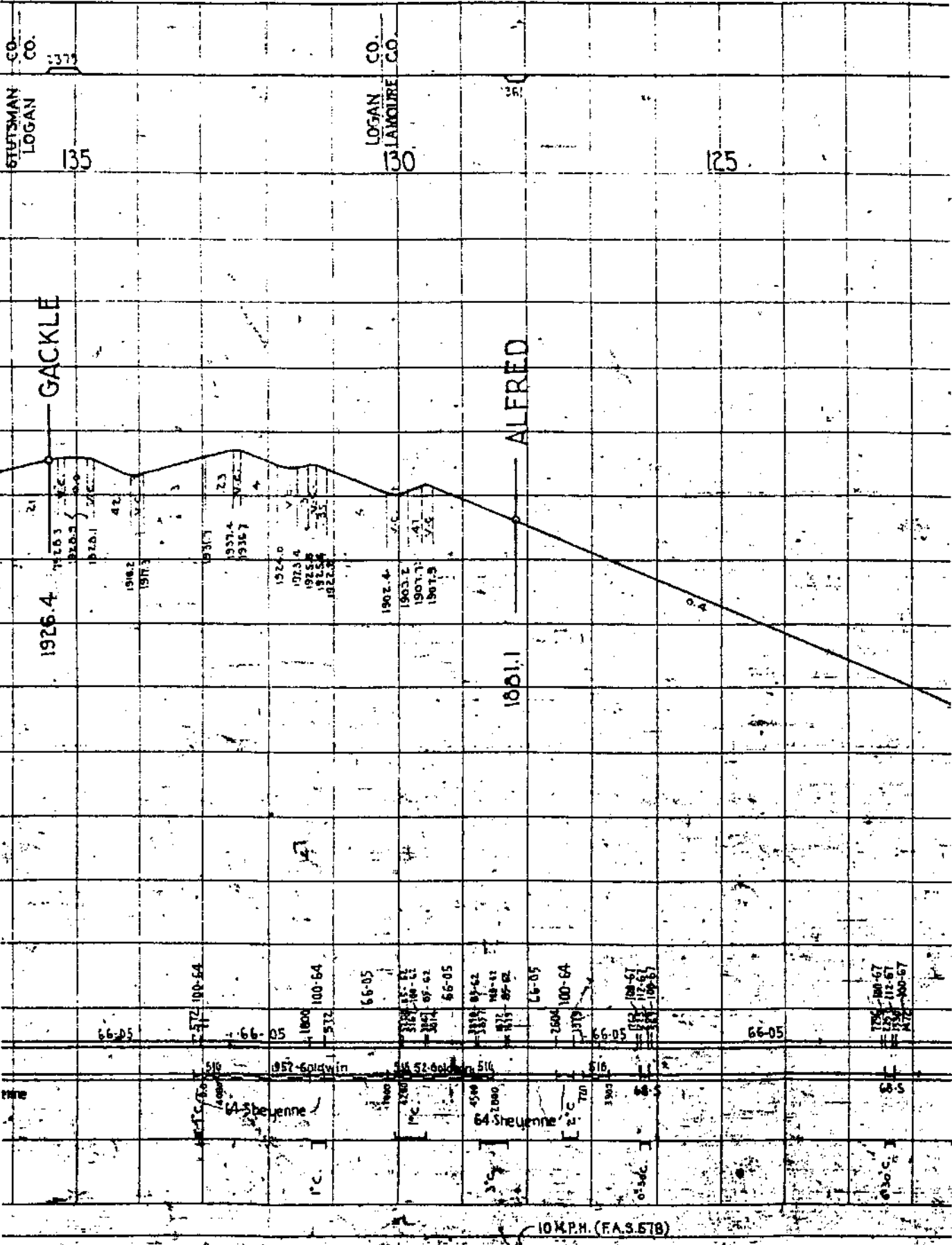
66-05

2100 1855

2100 1855

2100 1855





STUTSMAN CO. LOGAN CO.

LOGAN CO. BLAUMORE CO.

GACKLE

ALFRED

126.4

1001.1

0.4

66-05

572 100-64

66-05

1800 100-64

572

66-05

318 100-64

312 89-62

66-05

318 89-62

312 100-64

66-05

2604 100-64

312

66-05

155 100-67

176 112-67

176 100-67

516

957 Goldwin

318 100-64

516

312

66-05

516

176 100-67

176 112-67

176 100-67

10 M.P.H. (F.A.S. 57B)

2009

145

140

STREETER

T

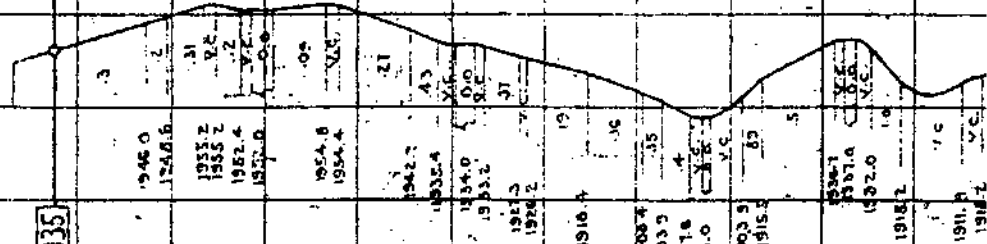
1900

1800

1700

1600

NPEL1931=USEL1935



3492

66

67

7574-100-67

112-67

918

5874-100-67

66

67

86

100-65

312-65

332-100-65

3953

66-05

66-05

66-05

66-05

66-05

66-05

66-05

66-05

1505